


PRESERVATION OF THIS  
HISTORICAL RECORD IS DEDICATED  
TO TARRANT COUNTY  
AND AUTHORIZED BY

*The Tarrant County Clerk*



PRESERVATION OF THIS HISTORICAL RECORD  
IS DEDICATED TO TARRANT COUNTY  
AND AUTHORIZED BY

*The Tarrant County Clerk*

AND

B. GLEN WHITLEY  
COUNTY JUDGE

ROY C. BROOKS  
COMMISSIONER, PRECINCT 1

ANDY H. NGUYEN  
COMMISSIONER, PRECINCT 2

GARY FICKES  
COMMISSIONER, PRECINCT 3

J.D. JOHNSON  
COMMISSIONER, PRECINCT 4

# TAX ASSESSMENT ROLLS

1879

TARRANT COUNTY

1879

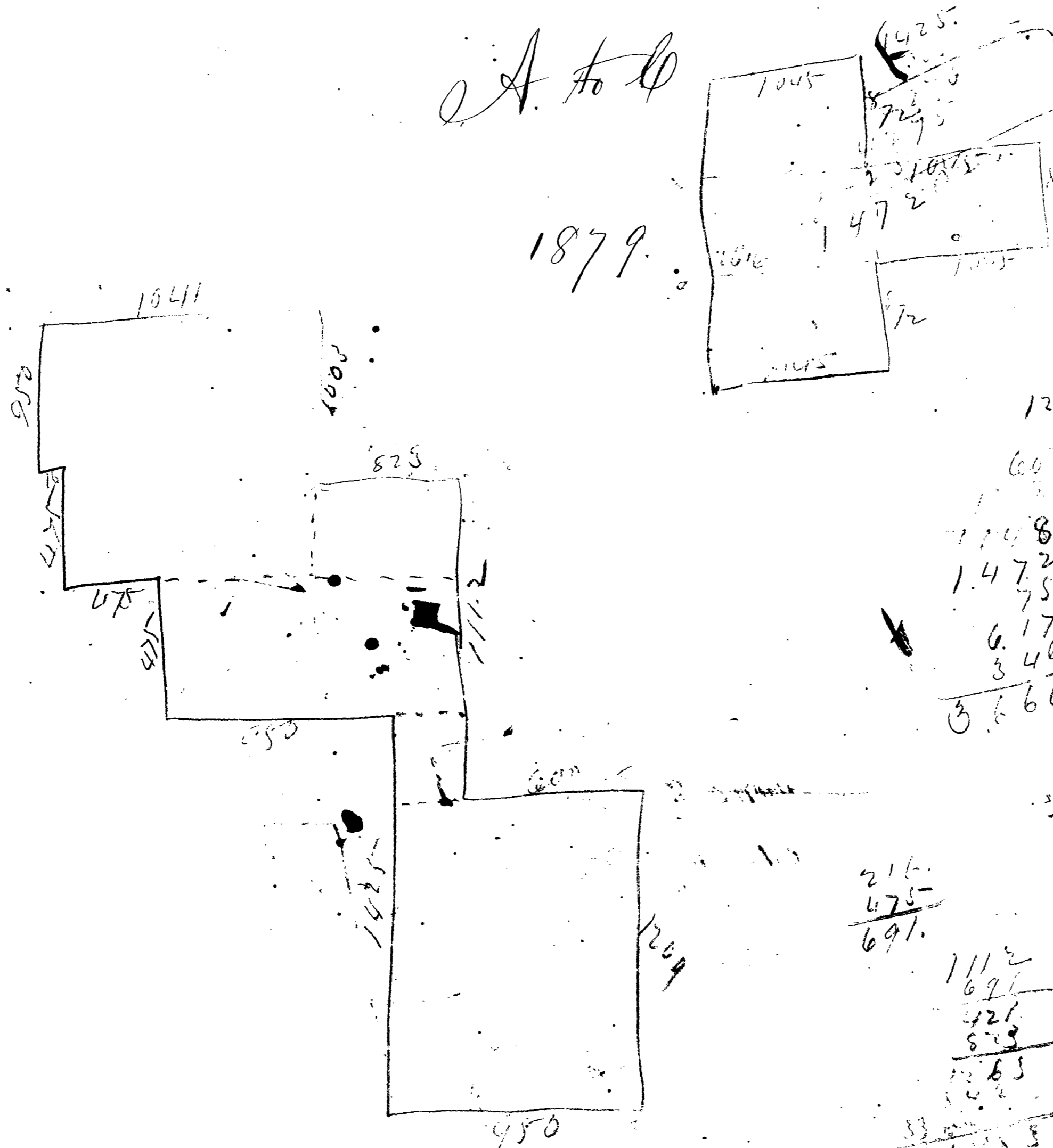
TAX BOOK

TARRANT CO.

1879  
Assessment Roll

A to C

1879



Stays  
3) 208  
69

3666.178  
33870  
27917  
22586  
53378

1200  
50  
6000  
1112  
1472025  
75600  
617500  
34648  
3660.178

1115  
142500  
475  
612500

214  
475  
691

1112  
691  
421  
833  
1265

10025  
1209  
276  
833  
105

3000  
10000

27890  
6450  
50840

*[Handwritten signature]*



Rendered for Taxation by the Owners or Agents thereof, for the year 1879

SHEEP.		GOATS.		HOGS.		GOODS, WARES, AND MERCHANDISE.	MONEY ON HAND.	MISCELLANEOUS PROPERTY.	TOTAL VALUE.	TAXES ASSESSED.						RECEIPT FOR TAXES RECEIVED.						REMARKS.			
										STATE TAXES.			COUNTY TAXES.			TOTAL STATE AND COUNTY TAXES.		AMOUNTS RECEIVED.			BY WHOM RECEIVED. (SIGNATURE)				
No.	Value.	No.	Value.	No.	Value.					Value.	Dollars.	Value.	Dollars.	AD VALOREM.	POLL.	TOTAL.	AD VALOREM.	POLL.	TOTAL.	Dollars.			Cts.	Dollars.	Cts.
									330	1 65	1	3 65	1 65	1	2 15	5 80									
		10	10			20			102	51	1	2 51	51	1	1 01	3 52									
		15	10			40			739	3 70	1	5 70	3 69	1	4 19	9 89									
									345	1 72		1 72	1 73		1 73	3 45									
									50	25	1	2 25	25	1	75	3 00									
		20	25			40			618	3 09	1	5 09	3 09	1	3 59	8 68									
		10	10			27			385	1 92	1	3 92	1 93	1	2 43	6 35									
		10	10						877	4 39	1	6 39	4 38	1	4 88	11 27									
		7	5			20			590	2 95	1	4 95	2 95	1	3 45	8 40									
						20			480	2 40	1	4 40	2 40	1	2 90	7 30									
		10	10			25			640	3 20	1	5 20	3 20	1	3 70	8 90									
									600	3 00		3 00	3 00		3 00	6 00									
									320	1 60		1 60	1 60		1 60	3 20									
		6	6			40			625	3 12	1	5 12	3 13	1	3 13	8 75									
		20	20			57			817	4 09	1	6 09	4 08	1	4 58	10 67									
6	6	20	20			107			1463	8 31		8 31	8 32		8 32	16 63									
		2	4			55			994	4 97	1	6 97	4 97	1	5 47	12 44									
		20	20			137			1527	7 64	1	9 64	7 63	1	8 13	17 77									
						200			400	2 00		2 00	2 00		2 00	4 00									
									560	2 80		2 80	2 80		2 80	5 60									
		5	5			20			1086	5 43	1	7 43	5 43	1	5 93	13 36									
		4	3			20			1538	7 69	1	9 69	7 69	1	8 19	17 88									
		2	5			47			372	1 86	1	3 86	1 86	1	2 36	6 22									
		15	15						3304	16 52	1	18 52	16 52	1	17 02	35 54									
		15	15																						
		3	5			39			2067	10 01		10 01	10 01		10 01	20 02									
						5			840	4 20	1	6 20	4 20	1	4 70	10 90									
		7	7			115			702	3 51	1	5 51	3 51	1	4 01	9 52									
		149	140			528			1795	8 97	2	12 97	8 98	2	9 98	22 95									
6	6	181	190			828			24301	121 50	22	165 50	121 51	22	132 51	298 01									

1  
2  
3  
4  
5  
6  
7  
8  
9  
10  
11  
12  
13  
14  
15  
16  
17  
18  
19  
20  
21  
22  
23  
24  
25  
26  
27  
28  
29  
30  
31  
32  
33  
34  
35  
36  
37  
38  
39  
40  
41  
42  
43  
44  
45







ASSESSMENT ROLL of Property in Tarrant County owned by Residents and

OWNERS.	LAND.			CITY AND TOWN LOTS.				LAND CERTIFICATES.			CARRIAGES, BUGGIES OR WAGONS, OF WHATEVER KIND.		MANUFACTURERS TOOLS, IMPLEMENTS AND MACHINERY, INCLUDING STEAM ENGINES AND BOILERS.	MATERIALS AND MANUFACTURED ARTICLES.	HORSES AND MULES.		CATTLE.		JACKS AND JENNETS.					
	Abstract No.	Certificate No.	Survey No.	ORIGINAL GRANTEE.	Acres.	Value.	CITY OR TOWN.	No. of Lot.	No. of Block.	Division.	Value.	No. of Certificates.	Total Amount in Acres.	Value.	No.	Value.	Value.	Value.	No.	Value.	No.	Value.	No.	Value.
1 Alexander Kelly							Fort Worth	5	30		100	1/28/80	Paid											
2 " Wm W Co							"	1	2		350	1/28	"											
3 Anderson J H	872			D M Helms	40	200					1/22/80	Paid		1	15			1	15					
4 Arnold Pricer				Joe Fick	111	500					1/17	"		1	40			6	40	8	28			
5 Anderson Joseph											1/5	"		1	50			2	40					
6 Allen H D	65			H D Allen	58	290					1/4/72	"		1	50	10		2	30	10	60			
7 " David	28			P Allen	80	640																		
8 " "	1171			Sam Needham	100	500					1/4/80	"		1	25	5		5	50	35	210			
9 Aldridge W H																								
10 Anderson Jo																								
11 Aaron W A																								
12 Anderson G J																								
13 Adams J V																								
14 Aldrich D C																								
15 Adams J J				B F Martin	80	240					11/2/79	"		1	20			1	30	15	90			
16 Allen R P	166			S Beeler	175	1000					1/9/80	"		1	25	5		3	100	26	236			
17 Annis J O L	425			Loe Davis	1/2	350					1/18	"						1	40	2	30			
18 Agnes J H	431			E M Nagitt	304	1711																		
19	1659			B E Waller	80 3/4	4100																		
20	996			Wm Mann	70	280																		
21	489			E S Ellis	160	480																		
22	715			C T Hilliard	50	100																		
23	1430			J W Sanderson	95	360																		
24	82			John Balch	160	320	"	142	156		200	1/21/80	Paid	3	75	25		7	140	60	360			
25 Allen W R	12			W R Allen	140	840					3/20	"						3	75	4	24			
26 Aslin W A G	122			John Bunn	111 1/2	1000																		
27	958			John Little	22	50					1/7	"		1	15			1	25	2	20			
28 Arnold A							Arlington				18		100	3/21	"									
29 Almgren Carlos	1329			H Riddle	160	850					1/10	"						2	40	13	78			
30 Audrins B F	953			M Lynch	110	830																		
31	711			S Harvorth	74	440																		
32	1652			L C Walker	52	150					1/16	"		1	50	25		10	100	20	120			
33 Alexander J P	306			Briggs Crowley	12 1/2	125	Fort Worth	4	41		150													
34								50	200	Land	18		600	300										
35								142	42		75		1/5	"										
36 Ashford J A								7	600	Land	3500													
37								2	600															
38								3/4	12	Incher	154	1/2	"	2	40	600		1	40	3	20			
39 Aston Thomas	306			B F Crowley	2 1/2	400					204	20	W J Co	100										
40								17	5	"	100	3/24	"	2	100	75		3	75	20	200			
41 Alford J P				John Askew	12	200					4	20		1000	3/20	"								
42 Audrins W M C								18 1/2	197		1500													
43								4	30															
44								2	600	Land	2000	1/28	"											
45 Allen John A								4	100		300	1/21	"	1	25	800		2	100	15	20	150		
											10525			17	530	800		82	1100	222	1532			

2266 12245

Rendered for Taxation by the Owners or Agents thereof, for the year 1879

SHEEP.		GOATS.		HOGS.		GOODS, WARES, AND MERCHANDISE.	MONEY ON HAND.	MISCELLANEOUS PROPERTY.	TOTAL VALUE.	TAXES ASSESSED.						RECEIPT FOR TAXES RECEIVED.						REMARKS.			
No.	Value.	No.	Value.	No.	Value.					Dollars.	Value.	Dollars.	STATE TAXES.			COUNTY TAXES.			TOTAL STATE AND COUNTY TAXES.		AMOUNTS RECEIVED.			BY WHOM RECEIVED.	
													Ad Valorem.	Poll.	Total.	Ad Valorem.	Poll.	Total.	State.	County.	Total.		State.		County.
									Dollars.	Cts.	Dollars.	Cts.	Dollars.	Cts.	Dollars.	Cts.	Dollars.	Cts.	Dollars.	Cts.	Dollars.	Cts.	(SIGNATURE.)		
									100		50		50		50		1 00							1	
									357		1 75		1 75		1 75		3 50								2
									231		1 15		1 15		1 15		2 30								3
									728		3 64	1	5 64		3 64	1	9 98								4
								215	305		1 53	1	3 53		1 52	1	5 54								5
				7	7			10	457		2 28	1	4 28		2 29	1	7 47								6
				4	8				115	1553		7 77	1	9 77		7 76	1	18 03							8
						150		100	250		1 25	1	3 25		1 25	1	5 00								9
						1400			1400		7 00	1	9 00		7 00	1	16 50								10
									155	211		1 05	1	3 05		1 06	1	4 11							11
						2500			350	2750		13 75	1	15 75		13 75	1	30 00							12
									80	90		45	1	2 45		45	1	3 40							13
						1000			279	1274		6 35	1	8 35		6 35	1	15 20							14
				10	10				36	426		2 13	1	4 13		2 13	1	6 26							15
				6	6				20	1392		6 96	1	8 96		6 96	1	16 42							16
									10	430		2 15	1	4 15		2 15	1	6 80							17
																									18
																									19
																									20
																									21
																									22
																									23
				10	10			85	4535		22 18	1	24 18		22 68	1	47 85								24
				12	12			5	961		4 80	1	6 80		4 81	1	12 11								25
																									26
									20	1130		5 65	1	7 65		5 65	1	13 80							27
									150		75	1	2 75		75	1	4 00								28
				5	5				973		4 87	1	6 87		4 88	1	12 23								29
																									30
				8	8				137	1860		9 30	1	11 30		9 30	1	21 10							31
																									32
									1250	1900		9 50	1	10 50		9 50	1	21 50							33
																									34
																									35
																									36
																									37
				40	50			60	5560		25 30	1	27 30		25 30	1	53 10								38
																									39
20	40			75	300				1425	2815		14 08	1	16 08		14 07	1	30 65							40
						5000			210	1410		7 05	1	9 05		7 05	1	16 60							41
																									42
																									43
																									44
									3500	1750		17 50		17 50		17 50		35 00							45
									430	215		4 15	1	2 65		2 65		6 80							45
20	40			177	416	5050			4428	36666		183 33	24	237 33		183 33	24	426 66							45

ASSESSMENT ROLL of Property in *Tarrant*

County owned by Residents and

OWNERS.	LAND.			CITY AND TOWN LOTS.				LAND CERTIFICATES.			CARRIAGES, BUGGIES, OR WAGONS, OF WHATEVER KIND.		MANUFACTURERS TOOLS, IMPLEMENTS AND MACHINERY, INCLUDING STEAM ENGINES AND BOILERS.	MATERIALS AND MANUFACTURED ARTICLES.	HORSES AND MULES.		CATTLE.		JACKS AND JENNETS.				
	Ab-tract No.	Cer-tificate No.	Survey No.	ORIGINAL GRANTEE.	Acres.	Value.	CITY OR TOWN.	No. of Lot.	No. of Block.	Division.	Value.	No. of Cer-tificates.	Total Amount in Acres.	Value.	No.	Value.	No.	Value.	No.	Value.	No.	Value.	
1 Adams H							Port Worth	Corner	J 2	Diagon	125				1	25			2	80			
2 Askew J B		7/26/80	Paid					1+2	B 2	"	400				1	75			2	100			
3 Ashworth C P		8/11	"					1+2	C 1	"	4000				1	50			3	50	3	20	
4 Austin W H		7/27	"					2 1/2	T	"	450												
5 Ashbury Jerry Junr	767	7/26	"	J W Haynes	63 1/4	300		60+200	6	M 5 to 6	100								4	25			
6 Allen W J								5	A 2	West	400												
7 "								38		Thomas + Beau	30												
8 Anderson Tom (COT)								50+100															
9 Applewhite J R	979			J M Lilly	60	180		4															
10 "	521	7/20/79	"	J J Prishour	1 1/2	50																	
11 Andrews J C Mrs		3/8/80	"					4	2		200												
12 Ashford B M		1/24	"					8 3/4	50		800												
13 Atkin Sam L		7/27	"					110 1/2	118		40												
14 Arnold J A		10/31/79	"					3+24	24	Long S	150								3	18			
15 Adams C								1	P 2	High	300												
16 "		1/14/80	"					100+80		White	5												
17 Alderman J W		7/20	"					6 1/2	91		200										6	30	
18 Armentrout A		7/24	"					117 1/2	39		300								1	30			
19 Armstrong Sal (COT)	566	2/7	"	P Green	40	320		2	110	High	40			1	20			5		4	130	12	72
20 Adams W F	1430			Jas Sanderson	10	40		2	113	High	40												
21 " "	291			W Coonrod	80	120																	
22 " "	307			B J Crowley	20	140																	
23 " "	1659	7/24	"	B & Waller	100	1000								1	50		50		5	250	15	90	
24 Alexander J H					399	2150																	
25 Andrews A J																							
26 Alexander Chas																							
27 Abbott Wm																							
28 Angell H B																							
29 Allen Moses (COT)																							
30 Ashford Isaiah (COT)																							
31 Aaron Wm																							
32 Anderson W P																							
33 Atkin W H																							
34 Alvoord Jule																							
35 Aubrey Alexander															1	20			1	20			
36 Allen W G															1	25			2	50			
37 Allison John																							
38 Arwine J A																							
39 Astry R B															1	40		10	2	40	8	48	
40 Arwine John																			1	30	7	112	
41 Acton J R																			1	30	7	112	
42 Armstrong G																							
43 Austin J M															1	25			2	80			
44 Archer S J															1	30			2	80	4	24	
45					389	2150					7780				9	340		75	27	940	62	369	







ASSESSMENT ROLL of Property in County owned by Residents and

OWNERS.	LAND.						CITY AND TOWN LOTS.					LAND CERTIFICATES.			CARRIAGES, BUGGIES, OR WAGONS, OF WHATEVER KIND.		MANUFACTURERS TOOLS, IMPLEMENTS AND MACHINERY, INCLUDING STEAM ENGINES AND BOILERS.	MATERIALS AND MANUFACTURED ARTICLES.	HORSES AND MULES.		CATTLE.		JACKS AND JENNETS.	
	Abstract No.	Certificate No.	Survey No.	ORIGINAL GRANTEE.	Acres.	Value.	CITY OR TOWN.	No. of Lot.	No. of Block.	Division.	Value.	No. of Certificates.	Total Amount in Acres.	Value.	No.	Value.	Value.	Value.	No.	Value.	No.	Value.	No.	Value.
1 Alexander J. S.															1	20			2	50	7	42		
2 " G. O.															1	20					2	12		
3 " G. W.																			1	50	1	6		
4 " P.															1	50			3	75	6	36		
5 Ara Gilbert															1	40			2	40	3	20		
6 Allen A. W.																								
7 Adams J. B.															1	8			2	40	3	18		
8 " G. D.																			2	50	5	30		
9 Allen Robert																								
10 Angell Temple															1	25			2	55	5	30		
11 Adams J. M.																			1	15	2	20		
12 Applewhite Joe. 1st																								
13 Anderson N. P.																								
14 " J. B.																								
15 Adams E. G.																								
16 Askins J. B.																								
17 Anderson Thos. A.																								
18 Alley J. G.															1	40			2	70	1	10		
19 Adams G. A.																								
20 Allen E. then																								
21 " Jable																								
22 Adams Clinch																								
23 Anderson J. H.																								
24 Alley J. G.															1	20			2	20				
25 Abby Green Cold																								
26 Alderman A. G.																								
27 Anderson M. P.																								
28 " J. G.															1	25			2	30				
29 " J. W.																								
30 Anderson Bro. & Day																								
31 Allen Henry																								
32 Atkins Tom est	25			Thos. Atkins	283	1540																		
33 " "	17	6/3/80 Paid		Simon "	17	170																		
34 Armstrong J. D.		7/25 " "					Port North	142	3	jump	300													
35																								
36																								
37																								
38																								
39																								
40																								
41																								
42																								
43																								
44																								
45					300	1710									9	2218			28	575	144	878		







Rendered for Taxation by the Owners or Agents thereof, for the year 1879

SHEEP.		GOATS.		HOGS.		GOODS, WARES, AND MERCHANDISE.	MONEY OR HAND.	MISCELLANEOUS PROPERTY.	TOTAL VALUE.	TAXES ASSESSED.									RECEIPT FOR TAXES RECEIVED.						REMARKS.	
No.	Value.	No.	Value.	No.	Value.					Value.	Dollars.	Value.	Dollars.	STATE TAXES.			COUNTY TAXES.			TOTAL STATE AND COUNTY TAXES.		AMOUNTS RECEIVED.				BY WHOM RECEIVED. (SIGNATURE.)
														AD VALOREM.	POLL.	TOTAL.	AD VALOREM.	POLL.	TOTAL.	Dolls.	Cts.	Dolls.	Cts.	Dolls.		
										Dolls.	Cts.	Dolls.	Cts.	Dolls.	Cts.	Dolls.	Cts.	Dolls.	Cts.	Dolls.	Cts.	Dolls.	Cts.			
																									1	
								25	25			13	1	213		12	1	62							2	
												1		200			1	50							3	
												1		200			1	50							4	
						500			550			275	2	675		275	2	375							5	
												2		200			1	50							6	
												2		200			1	50							7	
												2		200			1	50							8	
								50	50			25	1	225		25	1	75							9	
									30			15	1	215		15	1	65							10	
									360			180	2	580		180	2	280							11	
												1		200			1	50							12	
												1		200			1	50							13	
												10		205		05	1	55							14	
												1		200			1	50							15	
												1		200			1	50							16	
												1		200			1	50							17	
									65			32	1	232		33	1	83							18	
												1		200			1	50							19	
												1		200			1	50							20	
												1		200			1	50							21	
												1		200			1	50							22	
												1		200			1	50							23	
								300	1060			530	1	730		530	1	580							24	
								100	100			50	1	250		50	1	100							25	
												1		200			1	50							26	
												1		200			1	50							27	
												1		200			1	50							28	
												1		200			1	50							29	
												1		200			1	50							30	
												1		200			1	50							31	
												1		200			1	50							32	
												1		200			1	50							33	
				1	2			2	136			68	1	268		68	1	118							34	
												1		200			1	50							35	
				5	20				65			33	1	233		32	1	82							36	
				5	5			18	65			31	1	231		32	1	82							37	
									12			06	1	206		06	1	56							38	
												1		200			1	50							39	
												1		200			1	50							40	
												1		200			1	50							41	
				1	2				32			16	1	216		16	1	66							42	
				10	10				45			139	1	239		138	1	188							43	
				8	5				115			57	1	258		58	1	100							44	
				30	144			500	540			1475	46	10675		1475	46	3775							45	

ASSESSMENT ROLL of Property in *Tanawh*

County owned by Residents and

OWNERS.	LAND.						CITY AND TOWN LOTS.					LAND CERTIFICATES.			CARRIAGES, BUGGIES, OR WAGONS, OF WHATEVER KIND.		MANUFACTURERS TOOLS, IMPLEMENTS AND MACHINERY, INCLUDING STEAM ENGINES AND BOILERS.	MATERIALS AND MANUFACTURED ARTICLES.	HORSES AND MULES.		CATTLE.		JACKS AND JENNETS.	
	Ab-tract No.	Cer-tificate No.	Survey No.	ORIGINAL GRANTEE.	Acres.	Value.	CITY OR TOWN.	No. of Lot.	No. of Block.	Division.	Value.	No. of Cer-tificates.	Total Amount in Acres.	Value.	No.	Value.	Value.	Value.	No.	Value.	No.	Value.	No.	Value.
1	Bomar J A																		1	60				
2	Bass James																		1	20	2	30		
3	Billington E W																		1	30	5	80		
4	Barrett J W																							
5	Baldwin LW																							
6	" Darwin																							
7	Bembrook A L																							
8	Burns Frank																							
9	Black N J																							
10	Brown Jim cot																							
11	Bussy Char																							
12	Beck Benton																							
13	Beavers Jim																							
14	Brown Leonard																		6	80	4	24		
15	Brooks Jacob J																							
16	Burson O.P.																		1	25				
17	Bohannon Jos L																		2	50	4	24		
18	Breithardt Adam														1	15			1	25				
19	Boagman James																							
20	Burgess Geo																							
21	Bosler Martin L																		1	45				
22	Bosell S N																							
23	Boyles J F																							
24	Brown D.P.																		1	40	10	60		
25	Birdwell Eli																							
26	Bolles J H																				2	12		
27	Baldwin Ed/cot																							
28	Blackston John																							
29	Baird James																							
30	" Moses																							
31	Brotherton M A																							
32	Bass E-														1	15			2	60	4	30		
33	Barton J C																							
34	Black LW																							
35	Burtow J J																							
36	Bowe Geo W																		1	35				
37	Bell Henry cot																							
38	Burns Peter																							
39	Brogden S S																							
40	" Ben																							
41	Bridgewater Scott																							
42	Biesell George																							
43	Brown Jim cot																							
44	Boldwin Joshua cot																							
45															2	30					18	470	31	210



ASSESSMENT ROLL of Property in *Tarrant* County owned by Residents and

OWNERS.	LAND.						CITY AND TOWN LOTS.				LAND CERTIFICATES.			CARRIAGES, BUGGIES, OR WAGONS, OF WHATEVER KIND.		MANUFACTURERS TOOLS, IMPLEMENTS AND MACHINERY, INCLUDING STEAM ENGINES AND BOILERS.	MATERIALS AND MANUFACTURED ARTICLES.	HORSES AND MULES.		CATTLE.		JACKS AND JENNETS.		
	Ab-tract No.	Cer-tificate No.	Survey No.	ORIGINAL GRANTEE.	Acres.	Value.	CITY OR TOWN.	No. of Lot.	No. of Block.	Division.	Value.	No. of Cer-tificates.	Total Amount in Acres.	Value.	No.	Value.	Value.	Value.	No.	Value.	No.	Value.	No.	Value.
1				Blair J R										1	60				1	30				
2				Baker J Y										1	45				2	25				
3				" Meredith																				
4				Burr Mm																				
5				Bond E F																				
6				Bush Fredrick																				
7				Brown Richd																				
8				Black W P																				
9				Bensley J P																2	65			
10				Barton L A																2	40	2	20	
11				Baird J H																				
12				Bosson W B																1	35			
13				Bowlin James M																				
14				Bowman J M										1	16					2	30	1	10	
15				Bearden L B																				
16				Boyd J R																1	15			
17				Barker E L																				
18				Barton J J										1	10					2	50	1	10	
19				Bradley J R										1	30					2	100			
20				Barnes A J																				
21				Brown A L																				
22				Bond Chas													15							
23				Byers J S										1	30		35			2	60	9	54	
24				Batchlor L L										1	25		10			2	70			
25				Blevins Gains																1	50	1	10	
26				" J H																1	35			
27				Bragg M W										1	50					3	100			
28				Barton J P																				
29				Byas R L																2	80	2	12	
30				Blevins Brantley																1	25			
31				Burch F M																				
32				Barnhart Geo																1	20			
33				Burward J M																1	40			
34				Bradbury Robt A																				
35				Botts G F										1	20					2	80			
36				Bradley James W													5			2	30	2	12	
37				Burritt S G																1	25	4	24	
38				" J M																				
39				Brizendine H G																				
40				Byrd Est										1	25					3	45	3	20	
41				Bradley John										1	20		65			2	25			
42				Burrows Sam										11	200					39	75			
43				Brockman Ed																		3	20	
44				Bailey B J																		28	192	
45														11	300		65			39	1075	28	192	







Rendered for Taxation by the Owners or Agents thereof, for the year 1879

SHEEP.		GOATS.		HOGS.		GOODS, WARES, AND MERCHANDISE.	MONEY ON HAND.	MISCELLANEOUS PROPERTY.	TOTAL VALUE.	TAXES ASSESSED.									RECEIPT FOR TAXES RECEIVED.						REMARKS.	
No.	Value.	No.	Value.	No.	Value.	Value.	Dollars.	Value.	Dollars.	STATE TAXES.			COUNTY TAXES.			TOTAL STATE AND COUNTY TAXES.			AMOUNTS RECEIVED.			BY WHOM RECEIVED. (SIGNATURE.)				
										AD VALOREM.	POLL.	TOTAL.	AD VALOREM.	POLL.	TOTAL.	STATE.	COUNTY.	TOTAL.	STATE.	COUNTY.	TOTAL.					
										Dolls.	Cts.	Dolls.	Dolls.	Cts.	Dolls.	Cts.	Dolls.	Cts.	Dolls.	Cts.	Dolls.	Cts.	Dolls.	Cts.		
									40			30	1	3	20		20	1	70		2	90				1
									68			34	1	2	34		34	1	84		3	18				2
												1		2	00		1		50		2	50				3
				8	8				108			54	1	2	54		54	1	1	54		3	58			4
				12	12			17	139			69	1	2	69		70	1	1	20		3	89			5
									50			25	1	2	25		25	1	75		3	00				6
												1		2	00		1		50		2	50				7
				3	3				95			47	2	4	47		48	2	1	48		5	95			8
												1		2	00		1		50		2	50				9
				5	5			10	190			50	1	2	50		50	1	1	00		3	50			10
												1		2	00		1		50		2	50				11
												1		2	00		1		50		2	50				12
				5	5			10	125			68	1	2	68		67	1	1	17		3	85			13
												1		2	00		1		50		2	50				14
												1		2	00		1		50		2	50				15
									100			50	1	2	50		50	1	1	00		3	50			16
				6	6			20	76			38	1	2	38		38	1	88		3	26				17
									25			12	1	2	12		13	1	63		2	75				18
									15			08	1	2	08		07	1	57		2	15				19
				12	10				40			20	1	2	20		20	1	70		2	90				20
												1		2	00		1		50		2	50				21
												1		2	00		1		50		2	50				22
												1		2	00		1		50		2	50				23
									70			35	1	2	35		35	1	85		3	20				24
				5	5				92			46	1	2	46		46	1	96		3	42				25
												1		2	00		1		50		2	50				26
												1		2	00		1		50		2	50				27
								20	260			130	1	3	30		130	1	1	80		5	10			28
									37			19	1	2	19		18	1	68		2	87				29
				2	2			170	435			217	1	4	17		218	1	2	68		6	85			30
												1		2	00		1		50		2	50				31
												1		2	00		1		50		2	50				32
				20	20			20	200			100	1	3	00		100	1	1	50		4	50			33
												1		2	00		1		50		2	50				34
									54			27	1	2	27		27	1	77		3	04				35
									35			18	1	2	18		17	1	67		2	85				36
												1		2	00		1		50		2	50				37
												1		2	00		1		50		2	50				38
				4	5			10	75			37	1	2	37		38	1	88		3	25				39
												1		2	00		1		50		2	50				40
				9	10			30	120			60	1	2	60		60	1	1	10		3	70			41
								507	180			90	1	2	90		90	1	1	40		4	30			42
									100			50	1	2	50		50	1	1	00		3	50			43
				5	5				20			15	1	2	15		15	1	65		2	80				44
				96	97			307	2679			13	39	45	103	39	13	40	45	35	96	139	29			45

1  
2  
3  
4  
5  
6  
7  
8  
9  
10  
11  
12  
13  
14  
15  
16  
17  
18  
19  
20  
21  
22  
23  
24  
25  
26  
27  
28  
29  
30  
31  
32  
33  
34  
35  
36  
37  
38  
39  
40  
41  
42  
43  
44  
45

ASSESSMENT ROLL of Property in *Parrah*

County owned by Residents and

OWNERS.	LAND.						CITY AND TOWN LOTS.					LAND CERTIFICATES.			CARRIAGES, BUGGIES, OR WAGONS, OF WHATEVER KIND.		MANUFACTURER'S TOOLS, IMPLEMENTS AND MACHINERY, INCLUDING STEAM ENGINES AND BOILERS.	MATERIALS AND MANUFACTURED ARTICLES.	HORSES AND MULES.		CATTLE.		JACKS AND JENNETS.	
	Ab-stract No.	Cer-tificate No.	Survey No.	ORIGINAL GRANTEE.	Acres.	Value.	CITY OR TOWN.	No. of Lot.	No. of Block.	Division.	Value.	No. of Cer-tificates.	Total Amount in Acres.	Value.	No.	Value.	Value.	Value.	No.	Value.	No.	Value.	No.	Value.
1																								
2															1	20					3	20	1	10
3																								
4															1	20	5				1	30	2	12
5															1	15					1	30	6	36
6																								
7																								
8																								
9																								
10																								
11																								
12																								
13																								
14																								
15																								
16																								
17																								
18																								
19																								
20																								
21															1	20	48				5	100	20	120
22																								
23															1	30								
24																								
25																								
26																								
27																								
28																								
29																								
30																								
31															1	15	10				2	25		
32																								
33																								
34																								
35																								
36																								
37																								
38																								
39																								
40																								
41																								
42																								
43																								
44							St Warts	25	91															
45															6	110	115				22	410	65	445



ASSESSMENT ROLL of Property in *Barrauth* County owned by Residents and

OWNERS.	LAND.			CITY AND TOWN LOTS.				LAND CERTIFICATES.			CARRIAGES, BUGGIES, OR WAGONS, OF WHATEVER KIND.		MANUFACTURERS TOOLS, IMPLEMENTS AND MACHINERY, INCLUDING STEAM ENGINES AND BOILERS.	MATERIALS AND MANUFACTURED ARTICLES.	HORSES AND MULES.		CATTLE.		JACKS AND JENNETS.						
	Abstract No.	Certificate No.	Survey No.	ORIGINAL GRANTEE.	Acres.	Value.	CITY OR TOWN.	No. of Lot.	No. of Block.	Division.	Value.	No. of Certificates.	Total Amount in Acres.	Value.	No.	Value.	Value.	Value.	No.	Value.	No.	Value.	No.	Value.	
1														1	25			2	40						
2																			1	75					
3														1	25				2	50					
4																									
5														1	25				2	20	2	15			
6																									
7														1	75				4	100					
8														2	80				6	360	10	60			
9																									
10																									
11																									
12																									
13																									
14																			1	20	20	120			
15																									
16														1	5				2	110					
17																			1	40	12	72			
18														1	50				2	120					
19																			1	20	4	24			
20																			1	30					
21																			1	25	1	10			
22																			2	80	3	30			
23														1	20				2	30	4	24			
24																									
25																									
26														1	15		10		2	30	4	24			
27																			2	25					
28																									
29																									
30														2	35				2	60	2	40			
31																			1	20					
32																									
33																					2	40			
34																									
35																									
36																			2	40					
37																			2	50					
38																									
39																			2	30	2	12			
40														1	10		10		2	60	2	12			
41																									
42														1	10		10		3	45	2	12			
43														1	20				2	75					
44																					2	35			
45														15	395		30		50	7485	72	520			





Rendered for Taxation by the Owners or Agents thereof, for the year 1879

SHEEP.		GOATS.		HOGS.		GOODS, WARES, AND MERCHANDISE.	MONEY ON HAND.	MISCELLANEOUS PROPERTY.	TOTAL VALUE.	TAXES ASSESSED.									RECEIPT FOR TAXES RECEIVED.						REMARKS.		
No.	Value.	No.	Value.	No.	Value.					Value.	Dollars.	Value.	Dollars.	STATE TAXES.			COUNTY TAXES.			TOTAL STATE AND COUNTY TAXES.		AMOUNTS RECEIVED.				BY WHOM RECEIVED.	
														AD VALOREM.	POLL.	TOTAL.	AD VALOREM.	POLL.	TOTAL.	Dolls.	Cts.	Dolls.	Cts.	Dolls.			Cts.
										Dolls.	Cts.	Dolls.	Cts.	Dolls.	Cts.	Dolls.	Cts.	Dolls.	Cts.	Dolls.	Cts.	Dolls.	Cts.	(SIGNATURE.)			
																										1	
																											2
									110																		3
				4	5			60	237																		4
									105																		5
																											6
																											7
								15	90																		8
				6	6			25	141																		9
									25																		10
																											11
																											12
									240																		13
																											14
																											15
				9	9			33	360																		16
																											17
								55	2605																		18
									150																		19
									190																		20
							50	720	2830																		21
									200																		22
																											23
				5	5			185	2547																		24
								10	284																		25
									915																		26
								525	3215																		27
																											28
																											29
																											30
																											31
																											32
																											33
																											34
				2	6		1325	1836	11189																		35
																											36
									30000																		37
									50																		38
									3200																		39
																											40
									7500																		41
									100																		42
									70																		43
									40																		44
				26	31		37500	50	7324																		45





Rendered for Taxation by the Owners or Agents thereof, for the year 1879

SHEEP.		GOATS.		HOGS.		GOODS, WARES, AND MERCHANDISE.	MONEY ON HAND.	MISCELLANEOUS PROPERTY.	TOTAL VALUE.	TAXES ASSESSED.						RECEIPT FOR TAXES RECEIVED.						REMARKS.				
										STATE TAXES.			COUNTY TAXES.			TOTAL STATE AND COUNTY TAXES.		AMOUNTS RECEIVED.			BY WHOM RECEIVED. (SIGNATURE.)					
No.	Value.	No.	Value.	No.	Value.					Value.	Dollars.	Value.	Dollars.	AD VALOREM.	POLL.	TOTAL.	AD VALOREM.	POLL.	TOTAL.	Dollars.			Cts.	STATE.	COUNTY.	TOTAL.
										Dolls.	Cts.	Dolls.	Dolls.	Cts.	Dolls.	Cts.	Dolls.	Cts.	Dolls.	Cts.	Dolls.	Cts.	Dolls.	Cts.		
						9000			9000	45 00		45 00	45 00		45 00		90 00									1
								25	3925	19 13		19 13	19 12		19 12		39 25									2
				4	20			60	1680	8 25		8 25	8 25		8 25		16 50									3
				4	5			20	7368	6 84		6 84	6 84		6 84		13 68									4
								10	135	67 1		2 67	68 1		1 18		3 85									5
									600	3 00		3 00	3 00		3 00		6 00									6
											1	2 00		1	50		2 50									7
								5	360	1 80	1	3 80	1 80	1	2 30		6 10									8
				5	5			10	1370	6 85	1	8 85	6 85	1	7 35		16 20									9
						1000			1060	5 30		5 30	5 30		5 30		10 60									10
						8000			8150	40 75	1	42 75	40 75	1	41 25		84 00									11
								60	2725	13 63	2	17 63	13 62	2	14 62		32 25									12
								100	1 00	50	1	2 50	50	1	1 00		3 50									13
								50	50	25	1	2 25	25	1	75		3 00									14
						2000			2050	10 25	1	12 25	10 25	1	10 75		23 00									15
						300			300	1 50	1	3 50	1 50	1	2 00		5 50									16
								25	75	37	1	2 37	38	1	88		3 25									17
						1750			1810	9 05	2	13 05	9 05	2	10 05		23 10									18
				2	5			120	547	2 74	1	4 74	2 73	1	3 23		7 97									19
								100	1 00	50	1	2 50	50	1	1 00		3 50									20
						3500		10	3670	18 35	1	20 35	18 35	1	18 85		39 20									21
						4000		320	4320	21 60	1	23 60	21 60	1	22 10		45 70									22
						500			500	2 50	1	4 50	2 50	1	3 00		7 50									23
						5000			5000	25 00		25 00	25 00		25 00		50 00									24
						5000			5000	25 00	1	27 00	25 00	1	25 50		52 50									25
						500			500	2 50	1	4 50	2 50	1	3 00		7 50									26
						900			975	4 87	1	6 87	4 88	1	5 38		12 25									27
						5000		500	5555	27 78	1	29 78	27 77	1	28 27		58 05									28
						3000			3000	15 00		15 00	15 00		15 00		30 00									29
																										30
									402	2 16	1	4 16	2 16	1	2 66		6 82									31
									855	4 27	1	6 27	4 28	1	4 78		11 05									32
				21	20				264	1 32		1 32	1 32		3 2		2 64									33
								70	1170	5 85	1	7 85	5 85	1	6 35		14 20									34
									235	1 18	1	3 18	1 17	1	1 69		4 85									35
								210	1010	5 05	1	7 05	5 05	1	5 55		12 60									36
				1	1			5	276	1 38	1	3 38	1 38	1	1 88		5 26									37
																										38
									1575	67 70	33 85	1	35 85	33 85	1	34 35		70 20								39
				37	54	219450		3885	74907	374 52	30	434 52	374 53	30	389 53		824 07									40
																										41
																										42
																										43
																										44
																										45

ASSESSMENT ROLL of Property in Parrah

County owned by Residents and

OWNERS.	LAND.			CITY AND TOWN LOTS.				LAND CERTIFICATES.			CARRIAGES, BUGGIES, OR WAGONS, OF WHATEVER KIND.		MANUFACTURERS TOOLS, IMPLEMENTS AND MACHINERY, INCLUDING STEAM ENGINES AND BOILERS.	MATERIALS AND MANUFACTURED ARTICLES.	HORSES AND MULES.		CATTLE.		JACKS AND JENNETS.						
	Abstract No.	Certificate No.	Survey No.	ORIGINAL GRANTEE.	Acres.	Value.	CITY OR TOWN.	No. of Lot.	No. of Block.	Division.	Value.	No. of Certificates.	Total Amount in Acres.	Value.	No.	Value.	Value.	Value.	No.	Value.	No.	Value.	No.	Value.	
1 Boag & Ellis	691			Mary Horn	300	3000	St. North	1713	7		2500														
2 " "	744			Nap. Burton	160	700	"	8844	62		1000														
3 " "	1260			J.B. Ruffo	343	700	"	13	114		100														
4 " "							"	8844	88		150														
5 " "							"	735	6		1350														
6 " "							"	2	38		1000														
7 " "							"	8	83		600														
8 " "							"	7	59		900														
9 " "							"	20758	9		600														
10 " "			2/2/80 Paid				"	478	8	Sealer	400														
11 Bound Charles			11/10/79 "				"	12	4	32	40														
12 Beall C. J.	494			J.P. Elliott	64	300	"			100	1000														
13 " "							"			105	800														
14 " "			1/10/80 "				"	812	2	37	75			1	30				2	100	8	35			
15 Branham W.H.	789			J.W. Haynes	40	100	"	Part of	6	M.P. Co	60								1	25	2	12			
16 Burts Field & Beall			1/10 "				"		11	42	1000														
17 Bell D.R.			3/12 "				"		244	22	200														
18 Bergeon J.W. & Son			1/01 "				"		3	3	500					15	475				2	15			
19 Burnitt S.B. wife	53		1/19 "	J.P. Alford	290	580	"			1873	200			1	150				3	150					
20 Boag Mankle & Co			2/2 "				"		8 1/2	40	300														
21 Brown D.S.							"			9	300														
22 " "			3/2 "				"	Part of		14	400			1	25		25		2	50					
23 Barlow J.B.			2/27 "				"		8 3/4	26	200						25								
24 Burris Brown			1/17 "				"	New Cor	3	151 1/2	25			1	10		15		1	15					
25 Brown J.M.							"	1.3.7	8 1/2	4	5														
26 " "							"	506		5															
27 " "							"			14															
28 " "							"	1822		15															
29 " "							"	506																	
30 " "							"	3+4		22															
31 " "							"	8 1/2		16	1400														
32 Barr Wm			1/28 "				"	W/61		11	100														
33 Barlow J.E.			2/27 "				"			39	350			1	30				3	45	15	150			
34 Bound John			3/29 "				"			19	50			1	37				1	38					
35 " "							"	20		32	50														
36 Burnitt J.N.			1/10/78 "				"	24		32	200														
37 Bell Daniel	815		2/30 "	F.L. Hainby	80	200	"			8	400								2	50	3	100	15	60	
38 Berry J.M.							"	81111		5	150														
39 Brown E.M.	247			E.M. Brown	160	480	"			1	100														
40 " "							"			3	300														
41 " "			2/28 "				"			2	100									1	20	5	30		
42 Bartley J.W.			2/16 "				"	7118		C1	750														
43 Brockman Anna			3/3 "				"			3	400														
44 " "			2/28 "				"			1	200			8	332										
45 " "							"			1	25	200													
					1437	5460					18230					65	475		17	523	39	1302			



ASSESSMENT ROLL of Property in *Tamaut*

County owned by Residents and

OWNERS.	LAND.						CITY AND TOWN LOTS.				LAND CERTIFICATES.			CARRIAGES, BUGGIES, OR WAGGONS, OF WHATEVER KIND.		MANUFACTURER'S TOOLS, IMPLEMENTS AND MACHINERY, INCLUDING STEAM ENGINES AND BOILERS.	MATERIALS AND MANUFACTURED ARTICLES.	HORSES AND MULES.		CATTLE.		JACKS AND JENNETS.		
	Abstract No.	Certificate No.	Survey No.	ORIGINAL GRANTEE.	Acres.	Value.	CITY OR TOWN.	No. of Lot.	No. of Block.	Division.	Value.	No. of Certificates.	Total Amount in Acres.	Value.	No.	Value.	Value.	Value.	No.	Value.	No.	Value.	No.	Value.
1 Butler Tho A	1379			G.B. Stanley	140	1120																		
2 " "	1738			J.A. Walker	132 1/2	1320																		
3 " "	1166	3/3/80		Paul M. Norris	215	860								1	15	8		12	158	8	48			
4 Buchanan T Jr	688	7/5		E.S. Harris	57 1/2	1000								2	30	5		2	100	8	50			
5 Brantow R A	"			"	1	25	land pd by J.M. Small							1	10			2	20					
6 Berry L W	359	2/21		S. Alexander	110	100	Masfeld	8 1/2	5	400								2	80	6	35			
7 Burdick J A	744			John Baker	220	2200																		
8 " "	1698			J. Wood	95	95																		
9 " "	322			J. Crowley	60	60																		
10 " "	1512			Sam Lucker	40	40																		
11 " "	1300	4/27		J. Roberts	80	80									1	15	125		18	270	8	50		
12 Brewster O	629			Barcia Moniz & Duran	47	50	For. North	N/2	N/2	108 ft	200													
13 " "	1670			John Watson	107	450																		
14 " "				Sovere Farming lands	70																			
15 " "				"	44																			
16 " "				"	124																			
17 " "				"	50																			
18 " "		2/28		"	175	100									1	75								
19 Boon John Sam	25			Tom Atkiss	110 1/2	400																		
20 " "	1684			Joel Walker	60	720																		
21 " "	721			John Atkiss	142	1000																		
22 " "	476	6/7		Sandus Ditch	70	210									1	110			17	430	10	60		
23 Brownson J. S.							"	544	C1.	108 ft	800													
24 " "		2/27		"			"	6	11	100 ft	480													
25 Burnett R	717	2/9		W.H. Hudson	160	1280									1	20			2	150				
26 Brockman Pocha		4/29		"			"	17 1/2	26	N/2	30													
27 Byrne J. J.		2/3		"			"	12 1/2	1	108 ft	1100													
28 Burnsides J B				"			"	2	93		750													
29 " "				"			"	2 1/2	6	1 jump	60	100												
30 " "		2/4		"			"	11	B2	188 ft	150								1	25	2	100		
31 Roman John	696			J.M. Anderson	100	400																		
32 " "	1288			E.R. Royan	100	600																		
33 " "	73	2/9		Thor Rudy	40	40									1	25	8		5	75	10	60		
34 Bowles M L	886	1/0		M L Jobe	90	450															50	400		
35 Bayard J M	31	11/20/79		H. Alsbury	110	550									1	25	10		1	20	2	20		
36 Boyd J W Co 1878	392			Elyza Bathy	160	250									1	65	100		3	150	15	105		
37 " "	1879			H. Dickman	160	370									1	40	20		5	100	20	120		
38 Bingham Mrs S M	429	1/10/80		"	155	661	"	N/4	37	jump	60	250												
39 " "				"			"	N/2	37	"	150				1	40			2	100	3	20		
40 " "				"			"	S/2	37	"	300				2	125			3	295	3	20		
41 Braudon A P		2/28		"			"	11 1/2	124	"	250								47	19 1/2	5	10		
42 Burke D M		4/9		"			"	12 1/2	112	108 ft	350										147	1098		
43 " "				"			"	142	D2	"	300													
44 " "				"			"	9	D5	"	75													
45 " "					2931	13300					9505			15	525	276			27	1948	147	1098		





Rendered for Taxation by the Owners or Agents thereof, for the year 1879

SHEEP.		GOATS.		HOGS.		GOODS, WARES, AND MERCHANDISE.	MONEY ON HAND.	MISCELLANEOUS PROPERTY.	TOTAL VALUE.	TAXES ASSESSED.												RECEIPT FOR TAXES RECEIVED.						REMARKS.
										STATE TAXES.			COUNTY TAXES.			TOTAL STATE AND COUNTY TAXES.		AMOUNTS RECEIVED.			BY WHOM RECEIVED.							
No.	Value.	No.	Value.	No.	Value.					Value.	Dollars.	Value.	Dollars.	AD VALOREM.	POLL.	TOTAL.	AD VALOREM.	POLL.	TOTAL.	Dollars.		Cts.	STATE.	COUNTY.	TOTAL.	(SIGNATURE.)		
										Dolls.	Cts.	Dolls.	Dolls.	Cts.	Dolls.	Cts.	Dolls.	Cts.	Dolls.	Cts.	Dolls.	Cts.						
				6	5		150	75	1090	5 45	1	7 45	5 45	1	5 95		13 40							1				
				20	20			40	626	3 13	1	5 13	3 13	1	3 63		8 76							2				
								5	769	3 84		3 84	3 85		3 85		7 69							3				
											1	2 00		1	50		2 50							4				
									500	2 50		2 50	2 50		2 50		5 00							5				
								0000	252	1 26	1	3 26	1 26	1	1 76		5 02							6				
				6	6			5	1773	8 87	1	10 87	8 86	1	9 36		20 23							7				
				6	5			92	1637	8 18	1	10 18	8 19	1	8 69		18 87							8				
									100	50		50	50		50		1 00							9				
				12	12			16	200	1 00	1	3 00	1 00	1	1 50		2 50							10				
																								11				
																								12				
																								13				
																								14				
																								15				
																								16				
				9	10			140	1966	9 83	1	11 83	9 83	1	10 33		22 16							17				
									525	2 63	1	4 63	2 62	1	3 12		7 75							18				
				6	6			20	1312	6 56	1	8 56	6 56	1	7 06		15 63							19				
																								20				
																								21				
																								22				
20	20			20	20			52	1924	8 62	1	10 62	8 62	1	9 12		19 74							23				
																								24				
																								25				
				6	6			65	1544	7 72	1	9 72	7 72	1	8 22		17 94							26				
									385	1 93		1 93	1 92		1 92		3 85							27				
									26	13	1	2 13	13	1	63		2 76							28				
									240	1 20		1 20	1 20		1 20		2 40							29				
46	46							15	1330	6 65		6 65	6 65		6 65		13 30							30				
				1	3				98	49	1	2 49	49	1	99		4 48							31				
				10	20			30	285	1 42	1	3 43	1 43	1	1 93		5 35							32				
																								33				
				4	5			28	686	3 43	1	5 43	3 43	1	3 93		9 36							34				
				5	2			6	377	1 89	1	3 89	1 88	1	2 38		6 27							35				
				10	10				425	2 12		2 12	2 13		2 13		4 25							36				
				8	5			45	305	1 53	1	3 53	2 52	1	2 02		5 55							37				
									399	1 99	1	3 99	2 00	1	2 50		6 49							38				
								15	33	17	1	2 17	16	1	66		2 83							39				
				7	7			20	242	1 21	1	3 21	1 21	1	1 71		4 92							40				
																								41				
				12	12			73	1958	9 79	1	11 79	9 79	1	10 29		22 08							42				
				22	22			128	494	2 47	1	4 47	2 47	1	2 97		7 44							43				
									1000	5 00	1	7 00	5 00	1	5 50		12 50							44				
66	65			170	176		150	979	23874	116 87	24	164 87	116 87	24	128 87		293 74							45				

ASSESSMENT ROLL of Property in *Tarrant*

County owned by Residents and

OWNERS.	LAND.			CITY AND TOWN LOTS.				LAND CERTIFICATES.			CARRIAGES, BUGGIES, OR WAGONS, OF WHATEVER KIND.		MANUFACTURER'S TOOLS, IMPLEMENTS AND MACHINERY, INCLUDING STEAM ENGINES AND BOILERS.	MATERIALS AND MANUFACTURED ARTICLES.	HORSES AND MULES.		CATTLE.		JACKS AND JENNETS.				
	Abstract No.	Certificate No.	Survey No.	ORIGINAL GRANTEE.	Acres.	Value.	CITY OR TOWN.	No. of Lot.	No. of Block.	Division.	Value.	No. of Certificates.	Total Amount in Acres.	Value.	No.	Value.	No.	Value.	No.	Value.	No.	Value.	
1 Boag R	1513			H.P. Duggle	110	880	Burdville	1281															
2	1378			G.B. Stanley	89 1/2	540																	
3	473			M. Ellistow	80	1600																	
4	1379			G.B. Stanley	130	390																	
5	1073	1/28/80	Paid	Henson M. Gay	160	1280								4	75	3100		34	916	705	24205		
6 Blidsoe M. B.	472			J.W. Ellistow	217 1/2	1435																	
7	1057	6/1	"	Jas Mathews	20	80																	
8 Bennett Lida G.		5/17	"				Fort Worth	1	74		1000												
9 Brown M. S.	1607	12/6/79	"	W.M. Wallan	40	200										5		3	45	8	48		
10 Brown A. C. H.	348	1/26/80	"	James Shivers	80	400																	
11 Bond E. A.	1376	1/28	"	D. Strickland	55	300	by J.W. Killee																
12 Blue A.	287			John K. Lister	80	720																	
13	1243	12/1/79	"	B. Pool	96	250								1	20	100		11	230	45	270		
14 Brown J. L.	289			C. N. Clark	180	800																	
15	20	"	"	Tabitha Akers	40	80								1	30	10		2	80	8	48		
16	1235	1/29	"	Sarah Pettik	200	600								1	25	10		4	100	24	144		
17 Benbrook J. M.	86			J. A. Bower	100	600																	
18	466	1/10/80	"	J. M. Evans	41	150								1	50	10		3	60	5	30		
19 Bridges B.	7		Paid	J. Ashabrammer	100	480								1	30			2	50				
20 Brewer J. M.	594			M. Goodwin	89	890																	
21	1227	12/6/79	"	J. R. Parlier	89	420								1	30	30		3	100	4	22		
22 Baker J. J.	326	1/2	"	E. Carroll	160	1000								1	30	120		5	120	110	660		
23 Burke J. W.	1264			Jas Rogers	95 1/2	285																	
24	160			E. H. Burke	83 1/2	430																	
25	1226	1/23/80	"	F. S. Parry	150	450										30		1	25				
26 Bruce J. G.		1/10	"											1	40	15		5	100	6	36		
27 Beeding Thos. H.	457	1/20	"	John Edmonson	100	600								1	20	20		3	100	13	78		
28 Beeson J. M.	1342	1/20	"	W. R. Ramsey	80	320																	
29 Boon Howard	1437	1/27	"	Wm Sloun	160	1100								1	35	30		3	150	14	84		
30	1040	1/20	"	John M. Coomas	7	10													4	100	80	480	
31 Blevins Robt.	28			P. Allen	40	320																	
32	1431	1/11	"	W. H. Slaughter	40	100													1	15	2	15	
33 Borden L. H.	243	1/28	"	L. H. Borden	726	400													2	50	3	18	
34 Billings M. G.	137			Allen Beard	40	400																	
35	1184			D. Odum	140	700																	
36	1523	1/22	"	L. D. Tinsley	40	120													3	100	3	30	
37 Bancroft L.	28	6/2	"	P. Allen	120	700								1	25			1	30				
38 Boyer J. G.	180	12/2/79	"	J. L. Boyer	130	600													4	80	6	36	
39 Bell A.	569	1/20/80	"	R. Graves	33 1/2	250																	
40 Binson Sallie M.	316			Joseph Coombs	268	2150													4	100	14	60	
41	1043			O. Medlin	80	320																	
42	703	1/1	"	John Smith	33 1/2	600													7	200			
43															410	100		60	2748	1043	6261		
44 Buckle A. H.	647	1/11	"	Nathan Holbrook	160	200																	
45					4561	23750					1050			15	410	3590		105	2745	1043	6261		





ASSESSMENT ROLL of Property in *Darroul*

County owned by Residents and

OWNERS.	LAND.			ORIGINAL GRANTEE.	Acres.	Value.	CITY AND TOWN LOTS.				LAND CERTIFICATES.			CARRIAGES, BUGGIES, OR WAGONS, OF WHATEVER KIND.		MANUFACTURERS TOOLS, IMPLEMENTS AND MACHINERY, INCLUDING STEAM ENGINES AND BOILERS.	MATERIALS AND MANUFACTURED ARTICLES.	HORSES AND MULES.		CATTLE.		JACKS AND JENNETS.	
	Ab. tract No.	Cer. tificate No.	Survey No.				CITY OR TOWN.	No. of Lot.	No. of Block.	Division.	Value.	No. of Certificates.	Total Amount in Acres.	Value.	No.	Value.	Value.	Value.	No.	Value.	No.	Value.	No.
1	Burford G J	429		J Regman	25	250																	
2	"	730		J L Harris	80	800																	
3	"	729	1/2/79	J Hyden	80	400								95					2	80	6	36	
4	Branson Miss Alden	1658	1/16	F B Waddell	6	200																	
5	Boydston H S	1263	3/16/80	J Readon	134	402													3	30	4	24	
6	Burke C H	1635		E Wilburn	18 1/2																		
7	"	160		E H Bumble	6 1/2	800																	
8	"	745	4/7	W Houston	110	220													2	75	20	120	
9	Beaver Frank S	796	1/14/79	Hollingsworth & Barnett	160	960								1	411	5			1	15			
10	Blevins Rich	1037	1/25	H Medlin	40	280													2	60	8	48	
11	Butcher James	1759	2/28/80	T. G. Yachary	150	750								1	20	10			2	40	5	30	
12	Beall Wm D	542		R N Ford	112	980																	
13	"	1123	1/9	M H Selvidge	50	125								2	75				3	60	3	18	
14	Bratton Audw		2/7				Mane field	6	1	520													
15	Brandon W G		1/24														5		5	200	17	102	
16	Burford M J L	426		J Regman	135	1350																	
17	"	703	1/20/79	Jed Smith	100	800								1	10				3	120	20	120	
18	Burroughs Wm J	1267	3/4/80	M Rockerfellow	100	600								1	56						12	70	
19	Branson J H	1263	1/20	J Readon	64 1/2	195								1	15				1	15	5	30	
20	Boydston J B	1169		W B Stout	20																		
21	"			W J Brown	115	700																	
22	"	1772		Jm Nichols	16	50																	
23	"	1263	3/20	J Readon	21 1/2	60								1	50	40			6	100	15	90	
24	Benedick G B	1157	7/2	S C Neil	138	690								1	20				6	100	3	18	
25	Brown C L	1278		John Russell	20	80																	
26	"	1044		R Medlin	20	160																	
27	"	1001		M Maisie	5	40																	
28	"		4/21	W J Escobar	26	205								1	15	5			5	80	10	60	
29	Bradley J R	529		J A Freeman	50	300																	
30	"		1/27/79	J M Hale	20	120											5		2	50	10	60	
31	Bowlin Rich	1029		Ester Moor	80	720																	
32	"	1523	1/10/80	J L Whitman	88	132								1	10	20			2	50	1	10	
33	Brown J A	1134	1/26	J B Martin	160	800								1	50	10			2	100	10	60	
34	Burris D	946	3/8	A S Leonard	1	150								1	40	2			2	50	2	12	
35	Birdwell Rebecca	455	2/20	J J Dwigth	50	150																	
36	Blevins Taylor	529		J A Freeman	30	150																	
37	"		1/28/79	J M Hale	40	240													1	25	1	10	
38	Beck Fred	305	1/17/80	A B Comer	25	200								1	15	5			4	80	20	170	
39	Brockman A Geo	1157	12/6/79	J Edmond	20	150													2	12	5	30	
40	Blevins Wm J	529	1/28	J A Freeman	57 1/2	275													2	50	4	24	
41	Brownfield J B	311	1/14/80	J Bond	240	1250								1	20	10			4	60	5	50	
42	Booth J T		2/26																2	100	4	24	
43	Bingham C C	1386	5/29	Jas Sharpe	106	800								1	50	45			1	30	4	24	
44	Boadery M A	485	1/10	J B Evans	80	480								1	30	8			2	80	6	36	
45					2956	16709							500						18	585	170		



OWNERS.	LAND.			CITY AND TOWN LOTS.				LAND CERTIFICATES.			CARRIAGES, BUGGIES, OR WAGONS, OF WHATEVER KIND.		MANUFACTURERS' TOOLS, IMPLEMENTS AND MACHINERY, INCLUDING STEAM ENGINES AND BOILERS.	MATERIALS AND MANUFACTURED ARTICLES.	HORSES AND MULES.		CATTLE.		JACKS AND JENNETS.			
	Abstract No.	Certificate No.	Survey No.	ORIGINAL GRANTEE.	Acres.	Value.	CITY OR TOWN.	No. of Lot.	No. of Block.	Division.	Value.	No. of Certificates.	Total Amount in Acres.	Value.	No.	Value.	No.	Value.	No.	Value.	No.	Value.
1	Boaz P. W.	1039		John McComas	84	720																
2	"	1523		L. S. Pinsky	10	20																
3	"	1302	3/1/80 Paid	J. D. Ridding	40	100								1	35	15		2	60	14	84	
4	Burgess D. A.	322	11/3/79	L. Crowley	40	80																
5	Beall P. R.		2/1/80											1	25			2	100			
6	Bryson A. J.	997	1/1	J. M. McAnast	126	570								1	10	10		7	105	14	84	
7	Bales Irwin	469	12/2/79	R. M. Elliott	156 1/2	800								1	40	10		2	100	14	84	
8	Bloyom J. A.	359	12/2	L. S. Callender	100	570								1	50	10		2	70	13	75	
9	Burton Noel	1343		R. R. Ramay	117 1/2																	
10	"	715	2/26/80	C. T. Hilliard	40	1100										12		6	120	18	108	
11	Burdick B. D.	1048		M. Mastros	43 1/2																	
12	"	1053		M. A. Morris	25																	
13	"	1654	2/25	P. Witt	4	350								1	15			3	45	18	108	
14	Barton J. M.	735		C. C. Hope	720	1200																
15	"	591	2/9	J. K. Gibson	42 1/2	85								1	15			5	125	21	126	
16	Rego Geo		1/6				Handley	8	13		200							1	35	90	540	
17	Bratton Thos	162		Thos Bratton	9 1/2	650	Manufact	1	12		20											
18	"	1157	2/7	L. S. Neil	93	300								1	20	10		6	150	30	180	
19	Barbe Harriett A.		2/16				"	Path of	18		400											
20	"		1/8				"	"	18		15							1	20			
21	Burford W. M.	688	2/10	E. J. Harris	280	2240								2	50			6	130			
22	Branham M. G. J.	20	12/1/79	Sabitha Allen	40	240																
23	Berry J. W. Huns	206	2/1/80	B. B. D. R. R. Co	30	150																
24	Birney Mrs M. J.	1161		A. Newton	91	600																
25	"	83	2/5	John Balch	232	1470																
26	Burgess L. G.	1273		J. B. Ruffo	96	450																
27	"	1448	11/29/79	Joel Smider	10	25								1	20	5		2	60	4	24	
28	Barnes B. Anderson	98		B. A. Barnes	160	800																
29	"	48	1/21	J. P. Alford	120	250								1	40			4	170	60	360	
30	Boardman E. R.		1/31				Strapvine	142	2		350			1	20	20		2	50	10	60	
31	Burford J. W.	872	2/1/80	L. S. Duman	304	2430								1	25	10		2	60	25	150	
32	Burke J. M.	1264		J. P. Rogus	200	1090																
33	"	127		Allen Beard	29 1/2	90																
34	"	1226	1/31	F. S. Perry	150	450								1	10	40		10	440			
35	Bursey Mrs D. E.	128	2/8	John Bursey	200	1300												2	50	10	60	
36	Blackburn Jane	801	2/10	J. B. Hampton	40	200																
37	Blanton H. R.	233		H. R. Blanton	26	260																
38	"	780	2/7	J. L. Pzas	30	150								2	30			2	60	3	20	
39	Brown Mrs E. A.	1407		P. Sowell	120	720																
40	"	1677	2/26	Isam Wallace	93	186												3	60	15	90	
41	Bradford H. J.	792	2/27	J. R. Hawkins	106 1/2	530												2	40	10	60	
42	Baggett C.	256	1/22	Ways Covington	643	1930								1	15	35		6	90	90	520	
43	Boswell Harriett	346	1/19	L. A. Clay	110	770								1	10			1	40	6	36	
44	Brown D. F.	1510	1/26	C. M. Throop	71	284								1	50	10		1	40	24	84	
45					431 1/2	23000					985			20	480	187		80	1920	489	2873	



ASSESSMENT ROLL of Property in *Tarrant*

County owned by Residents and

OWNERS.	LAND.			CITY AND TOWN LOTS.							LAND CERTIFICATES.			CARRIAGES, BUGGIES, OR WAGONS, OF WHATEVER KIND.		MANUFACTURERS' TOOLS, IMPLEMENTS AND MACHINERY, INCLUDING STEAM ENGINES AND BOILERS.	MATERIALS AND MANUFACTURED ARTICLES.	HORSES AND MULES.		CATTLE.		JACKS AND JENNETS.				
	Abstract No.	Certificate No.	Survey No.	ORIGINAL GRANTEE.	Acres.	Value.	CITY OR TOWN.	No. of Lot.	No. of Block.	Division.	Value.	No. of Certificates.	Total Amount in Acres.	Value.	No.	Value.	Value.	Value.	No.	Value.	No.	Value.	No.	Value.		
1 Belcher J J															2	150	400			10	600					
2 Beardy J A	860	1/20/79	Paid	W H Jasper	50	400									1	20	8			2	40	7	42			
3 Booth Frank	710	2/20/80	"	Sol Haworth	85 1/4	580									1	25				2	50	6	60			
4 Butts G W	1376	1/24	"	W Strickland	40	160																				
5 Bartley J W	1489	1/24/79	"	W W Smith	20	60	land paid by W. Smith													2	20	2	12			
6 Butts Nathan	1376	1/24/80	"	W Strickland	148	1000									1	40				2	40	13	78			
7 Branham W H	790	1/21	"	J W Hayes	44 1/2	150																3	30			
8 Burnett W D	29			R F Allen	90	560																				
9	346	2/4	"	L A Clay	110	550									1	25	25			6	230	10	60			
10 Branham J W	114	1/26	"	W A Anderson	150	500									1	10	5			3	50	3	25			
11 Boutman J W	1027	1/26/78	"	J C McComas	1 1/2	120														1	25					
12 Brooks W G		2/27/80	"				St North	8 1/2	9	Quadr	800									1	30					
13 Bouz Sam	1165			Wm Norris	12	500																				
14	1573			H P Tuggle	110	640																				
15		2/10	"				Birdville	Part 7	2		100				2	50	20			15	220	18	108			
16 Barclay B T	30			G W Akers	35	120																				
17	399			J H Duncan	80	200																				
18	565	4/26	"	Wiley Gilbert	58 1/2	150									1	25	30			3	75	11	66			
19 Ballou W H							St North	17 1/2	17		300															
20		1/7	"					8 1/2	P 3		150															
21 Buck Tho M		11/3/79	"				Mapleview				200															
22 Burkhalter J M	667	1/21	"	J P Hyde	40	280														1	20	5	30			
23 Baldwin W H		1/21	"				Mansfield		5		1000															
24 Bailey J T	97	1/21/80	"	J T Bailey	80	640																				
25	1255		"	R J Padon	40	160									1	10				2	80	9	52			
26 Booth E		2/12	"				Birdville	8 1/2	2		200				1	20				1	20					
27 Brooks J R								2	5		200															
28 Bursley J H	721			J H Bursley	80	320	St North	21 1/2		Quadr	25															
29	246	2/21	"	G B Burkham	160	460									2	40	75			3	90	45	270			
30 Bond Mrs P J	1490	1/19	"	J R Stephens	80	500														2	50	2	10			
31 Burgess Chas	438	1/12	"	A Decker	40	80																				
32 Boyd A H & Sons		1/0	"																							
33 Burnett J L	28			P Allen	160	2900																				
34	141	1/9	"	W Barcroft	40	80									1	30	15			4	100	6	36			
35 Brittan A M		2/25	"												2	150				2	150					
36 Barton B B		1/5	"																							
37 Burson L	286	2/1	"	W H Coltharp	80	640									1	35	60			2	80	13	78			
38 Beardy H C		1/22/78	"																	2	40	4	24			
39 Baldwin W H							Mansfield	2	3		800															
40		1/6	"				"	17 1/2	2		50									1	50					
41 Bonnar M A	586			J Gibson	20	160																				
42	587			"																						
43	167			J M Baker	10	25																				
44	1524	5/14/80	"	W L Lanchill	60	360									1	30				3	45					
45																										
					1916	10915									19	660	733			77	2205	262	1617			
					1910	10905															77	2205	262	1617		



ASSESSMENT ROLL of Property in *Tarrant*

County owned by Residents and

OWNERS.	LAND.			CITY AND TOWN LOTS.							LAND CERTIFICATES.			CARRIAGES, BUGGIES, OR WAGONS, OF WHATEVER KIND.		MANUFACTURER'S TOOLS, IMPLEMENTS AND MACHINERY, INCLUDING STEAM ENGINES AND BOILERS.	MATERIALS AND MANUFACTURED ARTICLES.	HORSES AND MULES.		CATTLE.		JACKS AND JENNETS.		
	Ab-tract No.	Cor-tilicate No.	Survey No.	ORIGINAL GRANTEE.	Acres.	Value.	CITY OR TOWN.	No. of Lot.	No. of Block.	Division.	Value.	No. of Cer-tificates.	Total Amount in Acres.	Value.	No.	Value.	Value.	Value.	No.	Value.	No.	Value.	No.	Value.
1	Bradley B G	858		Man Johnson	27																			
2		1184		W L Dunn	23 1/2	490																		
3		1752	4/23/80	W B. Gortch	9	10								1	15	10			2	75				
4	Rutha Baker	302		J M Cummings	55 1/2																			
5		711	4/19	J P Halford	44 1/2	600																		
6	Blevins W J													1	15	25			5	150	13	78		
7	Booth M	30	4/12	Geo Atkins	139	700								1	15				2	120	15	90		
8	Burey W A & J A	128	3/21	John Burey	120	200																		
9	Buel Minnie J	873	3/4	J Jennings	112	450								2	55	15			2	60	1	10		
10																								
11	Barnett B G	245	3/23	B & G Barnett	160	560								1	20	20			4	60	7	42		
12	Baker Green	1414	3/23	Henry Suggs	80	600								1	30	60			2	40	5	30		
13	Barnett Mrs S A	1696	4/6	G J Waters	160	1000								1	10				20	145	20	120		
14																								
15	Bratton Annie	114	4/29	R Bratton	215	1600																		
16	Brown D L	341	3/10	J W Cocker	50	200								1	10				5	50				
17	Bratton B J	446		J M Davis	83	415																		
18		1309	11/27/77	Thos Robinson	17	85								1	15	10			2	70	4	24		
19	Boicourt W R	209	11/15	W R Boicourt	160	1100								1	10				6	80	14	84		
20	Bobo Amy Jane	1027		W M Luceu	23	46																		
21		1105		M Moore	3	30																		
22		71		Thos Beedy	120	1080																		
23		1517	4/17	L J Peeters	80	720								1	25							15	90	
24	Barr J B		1/27/80																2	75	6	36		
25	Bumpas L M	1248		J J Polston	72	500																		
26		275	11/21/79	J J Christian	82	500								1	30	10			3	75	10	60		
27	Boyd A H & J B	425	1/27/80	Solomon Davis	320	1600																		
28	Buckner W R	591		J N Gibson	39																			
29		432	2/17/79	W W Davenport	120	1000								1	30	10			6	115	6	36		
30	Barton Bros		2/12/80													800								
31	Bushong S E	492		R Vado	80	160																		
32		1193		W E Owens	160	960																		
33		707		A S Harris	32 1/2	50																		
34		1593	11/27/79	J L Whitman	80	160								1	35							35	210	
35	Bailey Robt	30	4/10/80	Geo Atkins	150	1050								1	40	10			10	150	36	216		
36	Beall M A	322		J Crowley	214 1/2																			
37		475	11/10/79	S Elliott	1	1250								1	20	15			4	80	20	180		
38	Blevins Jonathan	1037	3/17/80	H Medlin	130	910								1	20	10			3	150	4	30		
39	Baker Lucretia	1414		Henry Suggs	160	1100																		
40		27		A M Anderson	80	800																		
41		1034		G J Minter	160	320																		
42		322	4/8	J Crowley	25	50								1	25	70			4	100	15	90		
43	Basden John H	97	11/11/79	J J Bailey	80	480								1	20	3			3	750	6	36		
44	Benham John													1	50	70			2	50				
45					3681	20076								21	540	1078			87	1790	237	1432		





ASSESSMENT ROLL of Property in *Tarrant*

County owned by Residents and

OWNERS.	LAND.						CITY AND TOWN LOTS.				LAND CERTIFICATES.			CARRIAGES, BUGGIES, OR WAGONS, OF WHATEVER KIND.		MANUFACTURER'S TOOLS, IMPLEMENTS AND MACHINERY, INCLUDING STEAM ENGINES AND BOILERS.	MATERIALS AND MANUFACTURED ARTICLES.	HORSES AND MULES.		CATTLE.		JACKS AND JENNETS.		
	Abstract No.	Certificate No.	Survey No.	ORIGINAL GRANTEE.	Acres.	Value.	CITY OR TOWN.	No. of Lot.	No. of Block.	Division.	Value.	No. of Certificates.	Total Amount in Acres.	Value.	No.	Value.	Value.	Value.	No.	Value.	No.	Value.	No.	Value.
1 Brandon R D	659			S Hendricks	60																			
2	724			W H Herrell	56 1/2	450																		
3	659			S Hendricks	41	216																		
4	724	10/29/79 Paid		W Herrell	41	216								1	30	25			14	295	24	744		
5 Baek Jacob	126			Jacob Baek	250																			
6	1307	1/26/80		W Ray	5	1900								1	15	16			10	160	12	72		
7 Brown J R	1267	1/3/79		M Rockafellow	164	700								1	20	10			5	100	10	60		
8 Bratton John	1159	1/20/80		S C Neil	89 1/2	450								1	30				2	150				
9 Blissie J A	162			Thos Bratton	53 1/2																			
10	161	3/28		Mm	53 1/2	700																		
11 Boydston J C	585			M Gregg	230 1/2	1450																		
12	1159			S C Neil	33	120																		
13	230	1/9/79		J C Boydston	120	360								1	50	50			10	220	50	300		
14 Bruce W M		1/21/80																	2	20				
15 Brinson M D	713			P L Harris	80	720																		
16	712			Jas Hyden	75	300																		
17	703	1/19		John Smith	33	100								1	40	25			3	120	50	300		
18 Brock J C	723			J L Hallum	60	300																		
19	433	1/1/79		J C Dunn	66 1/2	534								1	30	10			2	50				
20 Boon John J	902			W R Knight	85	600																		
21	210			W M Bostick	115	288																		
22	999	1/21/80		W M Cowan	14	42								1	15	15			2	40	10	60		
23 Brinson J J	713			P L Harris	80	800																		
24	703	1/20/80		John Smith	80	480	Curlington	12	4				50											
25 Bledsoe W A	950			J M Lane	5 1/4	75	"	4+8	20			500												
26							"	12+3	98															
27		1/9					"	15+2	99			400				1000			2	50	10	60		
28 Brandon J C	617			J M North		300	Jr North	8 1/2	124			300		1	10	20			3	100	6	36		
29 Bruce W M	703	1/27		John Smith	1	75								1	20	5			5	100	4			
30 Brown Jack	457	10/27/79		John Edmund	20	100								1	10	5			3	30	6	36		
31 Boyd J B		1/16/80			14 1/2	711 1/2								1	50	5			8	157 1/2	17	102		
32 Bennett A H	342	3/6		W C. Courville	100	700								1	30	8			3	45				
33 Bouton C E	638	1/14/79		John Hibbins	40	400																		
34 Boswell W C	240			W C Boswell	160	480								1										
35	1151	1/29/80		J A M Nutt	160	640								1	50	160			8	200	110	660	30	30
36 Bgas J A		1/14																			15	75		
37 Bolt W W	1735			J W Williams	133	1330																		
38	1029			D M Green	37	75																		
39	605	1/27		E Grant	65	390								1	20	400			4	120	20	120		
40 Bowman J G	173			J G Bowman	253	1540																		
41	263	1/26		R Crawford	173	600													15	225	20	120		
42	263				90	450																		
43	483	3/9		Bals Estes	40	160															2	12		
44	173	6/2		J G Bowman	67	450								1	50				1	50	5	50	30	30
45					3316	18888						1200		16	2470	1748			102	2225	367	2207	30	30







OWNERS.	LAND.			CITY AND TOWN LOTS.					LAND CERTIFICATES.			CARRIAGES, BUGGIES, OR WAGONS, OF WHATEVER KIND.		MANUFACTURER'S TOOLS, IMPLEMENTS AND MACHINERY, INCLUDING STEAM ENGINES AND BOILERS.	MATERIALS AND MANUFACTURED ARTICLES.	HORSES AND MULES.		CATTLE.		JACKS AND JENNETS.				
	Abstract No.	Certificate No.	Surrey No.	ORIGINAL GRANTEE.	Acres.	Value.	CITY OR TOWN.	No. of Lot.	No. of Block.	Division.	Value.	No. of Certificates.	Total Amount in Acres.	Value.	No.	Value.	Value.	Value.	No.	Value.	No.	Value.	No.	Value.
1		1/12/80	Paid				Port North	344	29	M & C	500													
2		2/26	"				"	5	4	Kingstr	50			1	150			21	300					
3																								
4														1	10			2	20					
5																								
6														1	20			2	60					
7														1	15					2	40			
8																								
9	214			J. S. Baker	80	400																		
10		1/16/79	"	B. B. Baker	21	63								1	20	10		2	40	5	30			
11	714		1/2	S. A. Houston	320	1165																		
12																								
13		2/10/80	"																					
14	362	1/27	"	James Lamb	40	120								1	10			2	40					
15		3/6	"																					
16		2/23	"																					
17																								
18	395			J. M. Daniels	110	440																		
19																								
20																								
21		2/16	"																					
22		2/1	"																					
23	1376			D. Strickland	50	350																		
24	1223	2/16	"	E. P. Paris	5	10								1	20	10		8	150	12	70			
25	249			J. A. Creary	426	1584																		
26	395	2/16	"	J. M. Daniels	683	3400																		
27																								
28																								
29		1/9	"																					
30	306			Miss Crowley	10	450																		
31		2/9	"																					
32																								
33		2/26	"																					
34																								
35		2/28	"																					
36		3/2	"																					
37																								
38		2/1	"																					
39		3/2	"																					
40		2/26	"																					
41		3/1	"																					
42		3/10	"																					
43		2/28	"																					
44		2/1	"											1	30			2	60	2	12			
45					1745	7992								9	298	25		27	840	36	257			









ASSESSMENT ROLL of Property in *Tarrant* County owned by Residents and

OWNERS.	LAND.			CITY AND TOWN LOTS.				LAND CERTIFICATES.			CARRIAGES, BUGGIES, OR WAGONS, OF WHATEVER KIND.		MANUFACTURERS TOOLS, IMPLEMENTS AND MACHINERY, INCLUDING STEAM ENGINES AND BOILERS.	MATERIALS AND MANUFACTURED ARTICLES.	HORSES AND MULES.		CATTLE.		JACKS AND JENNETS.									
	Ab-tract No.	Cer-tificate No.	Survey No.	ORIGINAL GRANTEE.	Acres.	Value.	CITY OR TOWN.	No. of Lot.	No. of Block.	Division.	Value.	No. of Cer-tificates.	Total Amount in Acres.	Value.	No.	Value.	Value.	Value.	No.	Value.	No.	Value.	No.	Value.				
1							Le North	4	5																			
2							"	N 1/4	6	27																		
3							"		11	36																		
4							"	N 1/4	4	120																		
5							"		8	27																		
6							"	E 1/2	2 1/2	27																		
7							Mansfield			26																		
8	Cameron Wm						Le North	S 1/2	3	2	Stand	300		2	60		270			6	300							
9	Carroll Hannah						"	Sec 9	30			50																
10	Clark & Johnson						"		3 1/4	33		1500																
11	Carico S J						"	N 1/4	4	40																		
12							"		3	40		600					200											
13	Cummins Mrs V						"		12	45	Depts	300																
14	Canto & Stein	306	6/10	"		Biggs Browley			1	16		100		2	125		1500			2	150							
15	Cooper J F					"	"		2 1/2	56		800																
16	Colter & Crozier													1	50					2	35							
17	Christopher John	282				John Christopher				80		400																
18		1074	1/23	"		J Mayhall				50		320		1	25		110			4	110	2	12					
19	Chapman J W	1638				Sam Woody				318		1908																
20		619				Robert Gillespie				64		64																
21		290				L. Cohen				320		960																
22		617				M D LaGanza				155		232																
23		298				G H Crow				100		150																
24		1376				D Strickland				160		960																
25		"				"				176		352																
26		733				S F Hartman				160		240																
27		738				W K Hudson				160		480	Le North															
28		930	1/22	"		Wiram Little				60		360	"	9	A2	Depts	200			3	75		200	10	500	25	150	
29	Coker Kit	1659	1/4	"		B E Weller				25		200		1	15					2	30	5	40					
30	Cross Robert	30	1/2	"		George Abers				6 1/2		670								1	30	8	48					
31	Cross S E & R L	1529	1/4	"		A S Trimble				35		350		1	40													
32	Crouch Jordan													1	40													
33	Chapman Green	1292				E Rodgen				160		1280																
34		261	1/27	"		Wm Collett				50		150								1	40		15	2	40	12	72	
35	Cross & Leitch	899	1/26	"		O W Knight				239		1200		1	25		5			2	100	5	30					
36	Callaway Mrs C	605				Edbert Grant				40		40																
37		750	1/29	"		Sol Haworth				100		570																
38	Clark P W					P W Clark				160		800																
39						Medley Smith				160		480		1	25		10			4	80	5	30					
40	Chuk Paris	352	1/4	"		E Cox				3 1/2		20																
41	Carb J													Le North	N 1/2	7		1000										
42														"	2	7	hdvc	40										
43	Creed A B	18	1/16	"		Jess G Allen				160		1120								1	50		10	5	150	10	60	
	R. W	757	1/24	1/80		Mo Hunt				120		360																
										3174		16596									15	530		2210	40	1525	72	442



ASSESSMENT ROLL of Property in *Tarrant* County owned by Residents and

OWNERS.	LAND.			CITY AND TOWN LOTS.				LAND CERTIFICATES.			CARRIAGES, BUGGIES, OR WAGONS, OF WHATEVER KIND.		MANUFACTURER'S TOOLS, IMPLEMENTS AND MACHINERY, INCLUDING STEAM ENGINES AND BOILERS.	MATERIALS AND MANUFACTURED ARTICLES.	HORSES AND MULES.		CATTLE.		JACKS AND JENNETS.						
	Ab-tract No.	Cer-tificate No.	Survey No.	ORIGINAL GRANTEE.	Acres.	Value.	CITY OR TOWN.	No. of Lot.	No. of Block.	Division.	Value.	No. of Cer-tificates.	Total Amount in Acres.	Value.	No.	Value.	Value.	Value.	No.	Value.	No.	Value.	No.	Value.	
1 Crowley H Est	858			Mary Johnson	50	400																			
2	472			J W Elliston	10	15																			
3	1523			L G Linsley	40	120																			
4	279			G W Couch	160	320																			
5	939			George Linney	160																				
6	573			Levi Franklin	9 1/4																				
7	322	1/23/80	Paid	Isham Crowley	50	1000																			
8	713			F L Harris	80	800																			
9	712			J Wyden	240	1000																			
10	1043			O Medlin	50	100																			
11	703	1/13/79	"	John Huitt	1	20									1	40	60		7	210	15	90			
12	732			J W Hughes	160	1040																			
13	277	1/25/80	"	W H Curry	113 1/2	550									1	20	25		35	420	40	240			
14	1466			G L Starr	1/2																				
15	234	1/14/79	"	G M Bell	80	500									1	60			2	130	3	18			
16	1464	1/21/80	"	S A M & R R Co	80	480																			
17	1543	1/24	"	G W Seeters	130	840	Grapevine	1	14		250				1	30			2	100	5	30			
18	1657	1/9	"	W Watson	28	90	St Wonts	1	89		500														
19	1668			R & B Williams	160	400																			
20	1370			Martin Roddy	18	45	St Wonts	18	Land 600		800														
21	1382	1/2	"	James Smith	32	60	"	A 1/2 5	4	James Smith	200														
22	252	1/24	"	John C Kilness	122 1/2	125																			
23	331	1/24/79	"	A P Colwell	50	200											5		2	70	4	24			
24		1/28/80	"																						
25	1054	1/29/78	"	R P Morgan	46	138														2	70	4	25		
26	1191			Jesse Overton	63	630																			
27	702			J A Huest	90	360																			
28	1170	1/23/80	"	J R Newton	20	80									1	20	25		2	130	26	156			
29	1000	1/20	"	J Matthews	702	4200									2	60	40		15	300	350	2100			
30	145			Wm Baker	214	1498																			
31	1784	1/12	"	J B York	83	160									1	5			3	30	13	78			
32	70			J Billingsley	190	1200																			
33	521	1/26	"	J J Freshour	20	20									1	30	50		2	50	1	10			
34	1128	1/24/79	"	M & P R R Co	150	900									1	25	12		10	170	17	102			
35	812	1/10/79	"	D M Helm	114	400														1	15				
36	529	1/30	"	J A Freeman	30	180														1	30	3	18		
37	701			James Mathews	183	732																			
38	905			Rufus King	1	4																			
39	142			Anderson & Barnes	40	80									1	10	5								
40	936			J M Looney	160	500																			
41	937			N B Loney	160	700																			
42	533	1/14	"	M M Freeman	320	800	Grapevine	17	1		60				1	60	10		3	90	20	120			
43	679	1/20/80	"	J L Hewitt	75	150																			
44	4	1/24	"	J J Albisado	467	700																			
					4950	21537					1800				12	380	232		87	1815	501	3011			







ASSESSMENT ROLL of Property in *Tarrant*

County owned by Residents and

OWNERS.	LAND.						CITY AND TOWN LOTS.					LAND CERTIFICATES.			CARRIAGES, RUGGIES, OR WAGONS, OF WHATEVER KIND.		MANUFACTURER'S TOOLS, IMPLEMENTS AND MACHINERY, INCLUDING STEAM ENGINES AND BOILERS.	MATERIALS AND MANUFACTURED ARTICLES.		HORSES AND MULES.		CATTLE.		JACKS AND JENNETS.	
	Abstract No.	Certificate No.	Survey No.	ORIGINAL GRANTEE.	Acres.	Value.	CITY OR TOWN.	No. of Lot.	No. of Block.	Division.	Value.	No. of Certificates.	Total Amount in Acres.	Value.	No.	Value.	Value.	Value.	No.	Value.	No.	Value.	No.	Value.	
X1 Carlton Wm R	419	1/27/80	Paid	Smith Drew	125	750									1	25	10			2	50	2	20		
X2 Cook John		2/18	"				Springtown	20.21		McKath	175														
X3 Copeland J B	172			L Barnes	160	680																			
4	703			John Huitt	1	25																			
5	"	4/20	"	"	1	25								1	10	10			5	125	20	120			
X6 Crum J E	930	1/21/79	"	W Little	1	400																7	42		
X7 Cliford Mrs E J	1318	1/9/80	"	A W Reynolds	160	1100													25	250	25	150			
X8 Cox Rebecca	386	2/7	"	Harvey Cox	160	320																			
X9 Cope J L	559	2/25	"	S B Callender	20	325											5		2	75					
X10 Chism E W	1570			E W Throop	52	260																			
11	1107	6/2	"	J W Man	8	40								1	25	50			3	60	7	42			
X12 Lockrell Melinda	410			D Dulaney	60	350														12	120	20	120		
X13 Copeland W A	425			Sol Davis	1	25														1	30	2	12		
X14 Collis E L	1693			Wotrnick W	100	500								2	50	15			3	150	20	120			
X15 Childs Letitia	203	2/22	"	B. B. & C. R. Co	260	780																			
X16 Chorn Eb W	1159	1/20	"	S E Keil	100	300								1	40	5			10	150	11	66			
X17 Chrisman S F	941			W G Logan	200	1450																			
18	1307			Grevious Ray	120	480																			
19	575			W J Ferrell	120	570																			
20	1648	1/20	"	Samuel West	10	20								1	25	75			16	320	45	270			
X21 Chrisman D A	425	1/10	"	Sol Davis	1	150																			
X22 Chastain James	485	1/24	"	J S Evans	20	500								1	20	10			2	50	2	12			
X23 Cabot & Harling														1	50										
X24 Collier A W	1313	1/20	"	E Rowland	20	560											10		3	200					
X25 Collier J B	141	2/19	"	D Barcroft	40	200																			
X26 Christman C S	916	1/21/79	"	S O Kelly	40	240														1	30	3	18		
X27 Bible A W	1315	2/25/80	"	Horace Robinson	160	400								1	30	10			3	90	18	198			
X28 Curry Alex	600			Wm Grimett	100	800																			
29	1324	1/21	"	W Russell	28	84								1	20	20			8	80	12	72			
X30 Charbanneau A W	157	2/28	"	Crawford Brown	320	1600								2	100	45			6	210					
X31 Collier J B	1313	2/23	"	E Rowland	20	680																6	36		
X32 Craven J A	425	1/8	"	Sol Davis	1 1/2	600														1	60				
X33 Collier John	1240			W C Price	20	1000	Mansfield	4	12		5														
X34	1658	1/23	"	J B Maddell	204	960	Mansfield		19.20		75			1	60				4	160	9	54			
X35 Coulter G W		2/27	"				Springtown	6	18		600											2	12		
X36 Capps A F	950			J W Law	4																				
37	1161			A Newton	42 2/3	500																			
38	1161			"	38 1/2	110																			
39	1186	1/1/79	"	J O Daniels	150	1200								1	70					2	135				
X40 Coette W E	843	2/5/80	"	S G Jennings	6 1/4	1500																			
X41 Chrisman Lea	941			W G Logan	120	960																			
42	359	2/23	"	S B Callender	40	80								1	50	40			7	105	15	90			
X43 Charles M F	725	1/11	"	A D Hedenburg	40 1/2	175																			
X44 Capps W S	1305	1/10	"	J Roberts	135	700																			
15					3450	21449					855			16	585	305			116	2450	226	1364			
					3450	21450					855			16	585	305			116	2450	226	1364			









ASSESSMENT ROLL of Property in *Savannah*

County owned by Residents and

OWNERS.	LAND.						CITY AND TOWN LOTS.				LAND CERTIFICATES.			CARRIAGES, BUGGIES, OR WAGONS, OF WHATEVER KIND.		MANUFACTURERS' TOOLS, IMPLEMENTS AND MACHINERY, INCLUDING STEAM ENGINES AND BOILERS.	MATERIALS AND MANUFACTURED ARTICLES.	HORSES AND MULES.		CATTLE.		JACKS AND JENNETS.			
	Abstract No.	Certificate No.	Survey No.	ORIGINAL GRANTEE.	Acres.	Value.	CITY OR TOWN.	No. of Lot.	No. of Block.	Division.	Value.	No. of Certificates.	Total Amount in Acres.	Value.	No.	Value.	Value.	Value.	No.	Value.	No.	Value.	No.	Value.	
1	Calloway Kate	946	2/21/80	Paid	A D Leonard	30	300																		
2		1194	1/5/80	"	J B Owen	80	800																		
3		525	"	"	S Freeman	80	160																		
4		1170	"	"	J R Newton	70	140																		
5		891	"	"	S Kephart	280	1120																		
6		337	"	"	R M Calloway	160	480																		
7	Boleman W C	120	1/5/80	"	Isaiah Bird	138	1380																		
8		1688	"	"	F Wood	2 1/4	20							1	10	20			5	100	7	42			
9	Charles J W	725	1/21	"	A D Wendenburg	58	174							1	50				2	50	1	10			
10	Book Esther J	284	"	"	Book	160	960																		
11		633	2/19	"	L Goff	160	800													2	100	25	150		
12	Cooper E A	638	1/14/79	"	John Hibbins	40	240													3	50				
13	Cannon L A	1594	1/22/80	"	J L Whitman	160	800																		
14		1013	"	"	C B McDonald	73 1/2	80																		
15		518	"	"	A Foster	58 3/4	500																		
16		946	"	"	A D Leonard	1	10																		
17		"	"	"	J Fannehill	10																			
18		1524	"	"	D K Fannehill	98	740																		
19		"	"	"	"	40																			
20		663	"	"	W P Herring	40	100																		
21		474	"	"	Thomas Easter	19	100	So North	6	29	25			1	35	15			7	165	35	210			
22	Cowen J M	704	"	"	M Harris	120	990																		
23		1631	"	"	Joseph Wilson	20	80																		
24		1472	2/28/80	"	J Blackwell	48	100							1	10	25			4	100	12	72			
25	Cobb Robert	44	2/7	"	Jess Ross	8 1/8	560							1	10	10			2	60	8	48			
26	Curry L A	1263	1/20	"	J Bendon	60	180																		
27	Critchfield W A	558	1/18	"	Sarah Gray	200	1000																		
28	Badenhead J B	517	3/11	"	W Foster	80	400													2	40				
29	Collins A W	57	7/1	"				So North	2	2	25			2	100				1	35	7	42			
30	Calloway M A	336	"	"	J M Calloway	160	700																		
31		1170	"	"	J R Newton	90	400																		
32		856	"	"	Wm Jenkins	360	1700																		
33		711	1/5	"	J P Hallford	80	460																		
34	Craney J R	798	12/4/79	"	Joseph Hamell	120	500							1	25				3	45	4	25			
35	Chappell R L	1376	1/27	"	D Strickland	99 1/2	400							1	60				2	60	3	18			
36	Coltharp John	1598	3/15/80	"	M Walters	76 1/2	600							1	25	60			2	60	13	78			
37	Cate W A	165	"	"	C Worthington	60	90																		
38		144	3/11	"	C Baker	100	1000							1	10				1	20					
39	Cate James	314	"	"	James Cate	244	480																		
40		"	"	"	"	200	2000																		
41		1512	"	"	Sam Tucker	190	380																		
42		1655	"	"	R Worthington	140	350																		
43		120	"	"	Isaiah Bird	90	900																		
44		530	1/20/79	"	J B Day	89	225							2	175				12	500	25	150			
45						4484	22399				50			13	570	130			48	1375	144	869			
						4484	22399				50			13	570	130			48	1375	144	869			







ASSESSMENT ROLL of Property in \_\_\_\_\_ County owned by Residents and

OWNERS.	LAND.			CITY AND TOWN LOTS.					LAND CERTIFICATES.			CARRIAGES, BUGGIES, OR WAGONS, OF WHATEVER KIND.		MANUFACTURERS TOOLS, IMPLEMENTS AND MACHINERY, INCLUDING STEAM ENGINES AND BOILERS.	MATERIALS AND MANUFACTURED ARTICLES.	HORSES AND MULES.		CATTLE.		JACKS AND JENNETS.					
	Abstract No.	Certificate No.	Survey No.	ORIGINAL GRANTEE.	Acres.	Value.	CITY OR TOWN.	No. of Lot.	No. of Block.	Division.	Value.	No. of Certificates.	Total Amount in Acres.	Value.	No.	Value.	Value.	Value.	No.	Value.	No.	Value.	No.	Value.	
X1 Clayton Edgih																									
X2 Cummyhaw Saml																									
X3 Cassell W E															1	10			2	80					
X4 Crotzenburg Danb																									
X5 Batchpole J A																									
X6 Clark Thomas															1	10			2	50	4	30			
X7 Galloway G W																									
X8 Bowen J E																									
X9 Caron Nick																									
X10 Coffee J Grundy																									
X11 Carolus Louis S																									
X12 Clark Robert																									
X13 Callahan W Jr																									
X14 Crauk Wade																									
X15 Cannon Geo W																	3		1	20	2	12			
X16 Cannon D J																			1	25					
X17 Campbell J F																									
X18 Conner H H																									
X19 Conner Edward																									
X20 Conner Wm S															1	20	5		3	83	1	10			
X21 Cooley E S																			1	10	1	10			
X22 Crecy John W															1	25			3	100					
X23 Crecy A L																									
X24 Clark George C																									
X25 Coleman C H																			1	50	4	24			
X26 Coburn H O																									
X27 Chapman Jo W															1	10	5		2	50					
X28 Churchman S D																									
X29 Claunch J W C																			2	30	2	12			
X30 Carter A J															1	25	15		1	30					
X31 Cato Robert															1	5	5		4	150	4	24			
X32 Croxdale W J															1	30	20		7	260	17	102			
X33 Cannon J J															1	25			2	80					
X34 Chewweth S C																			1	50					
X35 " A O																			2	100					
X36 barrier John F																									
X37 Cox Sterling																									
X38 Corbin G W																	10		2	50	5	70			
X39 Chancellor J F															1	35			2	60	6	36			
X40 Coleman Alfred															1	40	5		3	75	8	48			
X41 " A D																			1	25					
X42 Bowen Seabird																	10		2	100	6	36			
X43 Chaney J J																			1	15	5	30			
X44 Baldwin J V															1	40			2	125					
X45															12	275	78		48	1588	65	444			
															12	278	78		48	1588	65	444			



Rendered for Taxation by the Owners or Agents thereof, for the year 18

SHEEP.		GOATS.		HOGS.		GOODS, WARES, AND MERCHANDISE.	MONEY ON HAND.	MISCELLANEOUS PROPERTY.	TOTAL VALUE.	TAXES ASSESSED.												RECEIPT FOR TAXES RECEIVED.						REMARKS.				
										STATE TAXES.			COUNTY TAXES.			TOTAL STATE AND COUNTY TAXES.		AMOUNTS RECEIVED.			BY WHOM RECEIVED. (SIGNATURE.)											
No.	Value.	No.	Value.	No.	Value.					Value.	Dollars.	Value.	Dollars.	AD VALOREM.	POLL.	TOTAL.	AD VALOREM.	POLL.	TOTAL.	Dollars.		Cts.	Dollars.	Cts.	Dollars.	Cts.	Dollars.		Cts.	Dollars.	Cts.	
												1	2	00		1	50											1				
												1	2	00		1	50												2			
									90		45	1	2	45		45	1	95											3			
												1	2	00		1	50												4			
												1	2	00		1	50												5			
									90		45	1	2	45		45	1	95											6			
												1	2	00		1	50												7			
												1	2	00		1	50												8			
												1	2	00		1	50												9			
												1	2	00		1	50												10			
												1	2	00		1	50												11			
												1	2	00		1	50												12			
												1	2	00		1	50												13			
												1	2	00		1	50												14			
								5	40		20	1	2	20		20	1	70											15			
			4	4				25	54		27	1	2	27		27	1	77											16			
												1	2	00		1	50													17		
												1	2	00		1	50													18		
												1	2	00		1	50													19		
												1	2	00		1	50													20		
			8	4				12	104		32	1	2	52		52	1	182												21		
									20		10	1	2	10		10	1	60												22		
									125		63	1	2	63		62	1	112												23		
												1	2	00		1	50													24		
												1	2	00		1	50													25		
												1	2	00		1	50													26		
												1	2	00		1	50													27		
			1	2				48	124		62	1	2	62		62	1	112												28		
												1	2	00		1	50													29		
			6	6				75	86		43	1	2	43		43	1	93												30		
												1	2	00		1	50														31	
									42		21	1	2	21		21	1	71												32		
			8	8				32	110		55	1	2	55		55	1	105												33		
			12	24				45	253		126	1	3	26		127	1	177												34		
			7	20				175	607		304	1	5	04		303	1	853												35		
			3	7				13	135		62	1	2	62		63	1	113												36		
									30		25	1	2	25		25	1	75												37		
									100		50	1	2	50		50	1	100												38		
												1	2	00		1	50														39	
												1	2	00		1	50														40	
			16	24				229	383		192	1	3	92		191	1	241													41	
								15	146		73	1	2	73		73	1	123													42	
			7	6				10	184		92	1	2	92		92	1	184													43	
									25		12	1	2	12		13	1	63													44	
			5	5				50	201		101	1	3	07		100	1	150													45	
									45		22	1	2	22		23	1	73													46	
									165		83	1	2	83		82	1	132													47	
			77	110				674	3169		1585	43	107	85		1584	43	37	34												48	
			77	110				674	3169		1585	43	107	85		1584	43	37	34													49





ASSESSMENT ROLL of Property in Sarrau

County owned by Residents and

OWNERS.	LAND.						CITY AND TOWN LOTS.					LAND CERTIFICATES.			CARRIAGES, BUGGIES, OR WAGONS, OF WHATEVER KIND.		MANUFACTURERS TOOLS, IMPLEMENTS AND MACHINERY, INCLUDING STEAM ENGINES AND BOILERS.	MATERIALS AND MANUFACTURED ARTICLES.	HORSES AND MULES.		CATTLE.		JACKS AND JENNETS.	
	Abstract No.	Certificate No.	Survey No.	ORIGINAL GRANTEE.	Acres.	Value.	CITY OR TOWN.	No. of Lot.	No. of Block.	Division.	Value.	No. of Certificates.	Total Amount in Acres.	Value.	No.	Value.	Value.	Value.	No.	Value.	No.	Value.	No.	Value.
X1	Collins Louis Co																							
X2	Crow Robert																							
X3	Gain A G																15							
X4	Callahan John																							
X5	Coleman John W																							
X6	Coonrod S A																							
X7	Caruthers R W													2	60				3	75				
X8	Cluck W T																		1	20	2	15		
X9	Cluck J W													1	15				2	40				
X10	Crowson R J													1	10				2	30	14	110		
X11	Calvert A J													1	30				3	90				
X12	Cromer F W																							
X13	Cantrell L C																		2	150				
X14	Collins Richard																							
X15	Craig W J													1	30		15		3	60	4	25		
X16	Craig J E																							
X17	Cowart Jasper																							
X18	Copeland J G													1	20				2	40				
X19	Crawford J S																5		2	50	8	48		
X20	Crowley John																							
X21	Sheely J													2	30				1	25				
X22	Sheely Granville																							
X23	Cromer L C																				7	42		
X24	Cromer J L																				3	18		
X25	Chivers L J													1	60				2	30				
X26	Cowen Wm																		2	100	2	20		
X27	Cross James																							
X28	Coleman H O																							
X29	Creecy C M													1	40				2	80	11	66		
X30	Craig S W													1	50				3	45	3	18		
X31	Capehart W T													1	10						2	40		
X32	Clayton Wm Col																							
X33	Collins B G													1	40				2	100	6	36		
X34	Carlton J S													1	30		15		2	100				
X35	Coupland J O																							
X36	Coleman Eli W																		1	15				
X37	Coleman Chas "																							
X38	Cannon John													1	30				2	30	3	18		
X39	Cowen John A																							
X40	Cassey W J																		2	40				
X41	Coupland B C																							
X42	Coakull Wm																		2	45	4	24		
X43	Cardy Chas W																							
X44	Cromwell Tom																							
X45																								
														16	455		50		41	1165	69	480		
														16	455		50		41	1165	69	480		

Rendered for Taxation by the Owners or Agents thereof, for the year 1879

SHEEP.		GOATS.		HOGS.		GOODS, WARES, AND MERCHANDISE.	MONEY ON HAND.	MISCELLANEOUS PROPERTY.	TOTAL VALUE.	TAXES ASSESSED.												RECEIPT FOR TAXES RECEIVED.						REMARKS.
										STATE TAXES.			COUNTY TAXES.			TOTAL STATE AND COUNTY TAXES.		AMOUNTS RECEIVED.			BY WHOM RECEIVED. (SIGNATURE.)							
No.	Value.	No.	Value.	No.	Value.					Value.	Dollars.	Value.	Dollars.	AD VALOREM.	POLL.	TOTAL.	AD VALOREM.	POLL.	TOTAL.	Dollars.		Cts.	Dollars.	Cts.	Dollars.	Cts.	Dollars.	
												1			50												1	
												1			50													2
								15			08	1	2 08		07	1	57											3
												1			50													4
												x			50													5
												x			50													6
								5	140			x	70	1	2 70		70	1	1 20									7
									35			x	17	1	2 17		18	1	68									8
									55			x	28	1	2 28		27	1	77									9
								2	152			x	76	1	2 76		76	1	1 26									10
									120			x	60	1	2 60		60	1	1 10									11
												*		1	2 50			1	50									12
									150			*	75	1	2 75		75	1	1 25									13
												x		1	2 00			1	50									14
								30	160			x	80	1	2 80		80	1	1 30									15
												x		1	2 00			1	50									16
									60			x		1	2 00			1	50									17
									60			x	30	1	2 30		30	1	80									18
								20	123			x	61	1	2 61		62	1	1 12									19
												x		1	2 00			1	50									20
									55			x	28	1	2 28		27	1	77									21
												x		1	2 00			1	50									22
				6	6			7	55			x	27	1	2 27		28	1	78									23
								27	45			x	23	1	2 23		22	1	72									24
45	45			4	4				139			x	69	1	2 69		70	1	1 20									25
				8	8				128			x	64	1	2 64		64	1	1 14									26
												x		1	2 00			1	50									27
												x		1	2 00			1	50									28
									186			x	93	1	2 93		93	1	1 43									29
				5	5				118			x	59	1	2 59		59	1	1 09									30
								8	58			x	29	1	2 29		29	1	79									31
												x		1	2 00			1	50									32
				5	5			30	211			x	106	1	3 06		105	1	1 55									33
									145			x	72	1	2 72		73	1	1 23									34
												x		1	2 00			1	50									35
									15			x	08	1	2 08		07	1	57									36
												y		1	2 00			1	50									37
								55	133			x	66	1	2 66		67	1	1 67									38
												x		1	2 00			1	50									39
									40			x	20	1	2 20		20	1	2 90									40
												x		1	2 00			1	50									41
									69			x	35	1	2 35		34	1	84									42
												x		1	2 00			1	50									43
												x		1	2 00			1	50									44
45	45			28	28			184	2407			12	04	43	98	04	12	03	43	33	53							45



Rendered for Taxation by the Owners or Agents thereof, for the year 1879

SHEEP.		GOATS.		HOGS.		GOODS, WARES, AND MERCHANDISE.	MONEY ON HAND.	MISCELLANEOUS PROPERTY.	TOTAL VALUE.	TAXES ASSESSED.									RECEIPT FOR TAXES RECEIVED.						REMARKS.	
No.	Value.	No.	Value.	No.	Value.					Value.	Dollars.	Value.	Dollars.	STATE TAXES.			COUNTY TAXES.			TOTAL STATE AND COUNTY TAXES.		AMOUNTS RECEIVED.				BY WHOM RECEIVED.
														Ad VALOREM.	POLL.	TOTAL.	Ad VALOREM.	POLL.	TOTAL.	Dolls.	Cts.	Dolls.	Cts.	STATE.		
										Dolls.	Cts.	Dolls.	Cts.	Dolls.	Cts.	Dolls.	Cts.	Dolls.	Cts.	Dolls.	Cts.	(SIGNATURE.)				
				16	16			30	214	x 107	1	307	107	1	157	464								1		
									20	x 10	1	210	10	1	60	270									2	
								50	70	x 35	1	235	35	1	85	320									3	
				3	3				25	x 13	1	213	12	1	62	275									4	
									50	x 25	1	225	25	1	75	300									5	
										x	1	200		1	50	250									6	
				7	7			5	169	x 84	1	284	85	1	135	419									7	
										x	1	200		1	50	250									8	
										x	1	200		1	50	250									9	
										x	1	200		1	50	250									10	
				11	11			20	171	x 86	1	286	85	1	135	421									11	
										x	1	200		1	50	250									12	
									50	x	1	200		1	50	250									13	
									40	x 25	1	225	25	1	75	300									14	
									15	x 53	1	253	53	1	103	336									15	
				8	8			15	309	x 154	1	354	155	1	205	559									16	
										x	1	200		1	50	250									17	
										x	1	200		1	50	250									18	
										x	1	200		1	50	250									19	
								250	250	x 125		125	125		125	250									20	
										x	1	200		1	50	250									21	
										x	1	200		1	50	250									22	
						900		10	910	x 455	1	655	455	1	505	1160									23	
										x	1	200		1	50	250									24	
										x	1	200		1	50	250									25	
										x	1	200		1	50	250									26	
								300	300	x 150	1	350	150	1	200	550									27	
										x	1	200		1	50	250									28	
									80	x 40	2	440	40	2	140	580									29	
						620		20	720	x 360	1	560	360	1	410	970									30	
										x	1	200		1	50	250									31	
										x	1	200		1	50	250									32	
										x	1	200		1	50	250									33	
										x	1	200		1	50	250									34	
										x	1	200		1	50	250									35	
										x	1	200		1	50	250									36	
										x	1	200		1	50	250									37	
										x	1	200		1	50	250									38	
										x	1	200		1	50	250									39	
								70	75	x 38		38	37		37	75									40	
										x	1	200		1	50	250									41	
										x	1	200		1	50	250									42	
								15	105	52	1	252	53	1	103	355									43	
									35	18	1	218	17	1	67	285									44	
				48	48	1520		830	3659	18 30 43		104 30	18 29 43		39 79	14409									45	

OWNERS.	LAND.					CITY AND TOWN LOTS.				LAND CERTIFICATES.			CARRIAGES, BUGGIES, OR WAGONS, OF WHATEVER KIND.		MANUFACTURER'S TOOLS, IMPLEMENTS AND MACHINERY, INCLUDING STEAM ENGINES AND BOILERS.	MATERIALS AND MANUFACTURED ARTICLES.	HORSES AND MULES.		CATTLE.		JACKS AND JENNETS.			
	Abstract No.	Certificate No.	Survey No.	ORIGINAL GRANTEE.	Acres.	Value.	CITY OR TOWN.	No. of Lot.	No. of Block.	Division.	Value.	No. of Certificates.	Total Amount in Acres.	Value.	No.	Value.	Value.	Value.	No.	Value.	No.	Value.	No.	Value.
X1															1	60			1	50				
X2															1	40			3	60				
X3															1	40			2	40				
X4																								
X5																								
X6																			2	50				
X7																								
X8															1	10			2	25				
X9																								
X10																								
X11																			1	25	10	60		
X12																			1	20				
X13																			1	30				
X14																								
X15															1	25			1	75				
X16															1	50			6	120	8	48		
X17															1	20			4	130	2	12		
X18																								
X19															1	10			2	60	5	30		
X20																								
X21																			2	50				
X22																								
X23																								
X24															1	20			6	125	23	138		
X25																								
X26															1	10			2	50				
X27															1	15			3	50	6	36		
X28															1	40			2	50				
X29																								
X30																								
X31																								
X32																			2	40	2	12		
X33																								
X34																								
X35																			2	50				
X36																								
X37															1	25			4	80	2	30		
X38																								
X39																								
X40																								
X41															1	75	25		2	25				
X42																	50				2	12		
X43																			1	40				
X44	306 116			B. H. Rowley R. Briggs	5 1	500 1200	St North Sp 2	10			300								3	150				
X45						6	1700				300				15	405	75		55	1395	60	378		
															15	405	75		55	1395	60	378		





ASSESSMENT ROLL of Property in \_\_\_\_\_ County owned by Residents and

OWNERS.	LAND.			CITY AND TOWN LOTS.				LAND CERTIFICATES.			CARRIAGES, BUGGIES, OR WAGONS, OF WHATEVER KIND.		MANUFACTURER'S TOOLS, IMPLEMENTS AND MACHINERY, INCLUDING STEAM ENGINES AND BOILERS.	MATERIALS AND MANUFACTURED ARTICLES.	HORSES AND MULES.		CATTLE.		JACKS AND JENNETS.					
	Ab-tract No.	Cer-tificate No.	Survey No.	ORIGINAL GRANTEE.	Acres.	Value.	CITY OR TOWN.	No. of Lot.	No. of Block.	Division.	Value.	No. of Cer-tificates.	Total Amount in Acres.	Value.	No.	Value.	Value.	Value.	No.	Value.	No.	Value.	No.	Value.
X1																								
X2															1	40	10		2	60	10	60		
X3																			2	30	3	18		
4																								
5																								
6																								
7																								
8																								
9																								
10																								
11																								
12																								
13																								
14																								
15																								
16																								
17																								
18																								
19																								
X20															2	100	4600		3	100				
X21																								
X22															2	100			2	100	2	12		
X23																								
X24																								
X25																								
X26																								
X27																								
X28																								
X29																								
X30																								
X31															1	40			1	15				
X32																								
X33																								
X34															1	20	950							
X35																								
X36																								
X37																								
X38																								
X39																								
X40															1	50	5		3	70	8	50		
X41															1	40			1	25				
X42															1	5	3		2	30	2	12		
X43																								
X44																								
X45															10	395	5568		18	495	28	197		
															10	395	5568		18	495	28	197		















Rendered for Taxation by the Owners or Agents thereof, for the year 1879

SHEEP.		GOATS.		HOGS.		GOODS, WARES, AND MERCHANDISE.	MONEY ON HAND.	MISCELLANEOUS PROPERTY.	TOTAL VALUE.	TAXES ASSESSED.									RECEIPT FOR TAXES RECEIVED.						REMARKS.		
										STATE TAXES.			COUNTY TAXES.			TOTAL STATE AND COUNTY TAXES.			AMOUNTS RECEIVED.							BY WHOM RECEIVED.  (SIGNATURE.)	
No.	Value.	No.	Value.	No.	Value.					AD VALOREM.		POLL.	TOTAL.		AD VALOREM.		POLL.	TOTAL.		DOLLS. CTS.		STATE.		COUNTY.			TOTAL.
						Dollars.	Cts.	Dollars.	Cts.	Dollars.	Cts.	Dollars.	Cts.	Dollars.	Cts.	Dollars.	Cts.	Dollars.	Cts.	Dollars.	Cts.	Dollars.	Cts.				
																									1		
																										2	
																										3	
																										4	
																										5	
																										6	
																										7	
																										8	
																										9	
																										10	
																										11	
																										12	
																										13	
																										14	
																										15	
																										16	
																										17	
																										18	
																										19	
																										20	
																										21	
																										22	
																										23	
																										24	
																										25	
																										26	
																										27	
																										28	
																										29	
																										30	
																										31	
																										32	
																										33	
																										34	
																										35	
																										36	
																										37	
																										38	
																										39	
																										40	
								100	11600			5800		5800	5800		5800		11600							41	
																											42
																											43
																											44
								100	11600			5800		5800	5800		5800		11600							45	

ASSESSMENT ROLL of Property in *Tarrant* County owned by Residents and

OWNERS.	LAND.						CITY AND TOWN LOTS.				LAND CERTIFICATES.			CARRIAGES, BUGGIES, OR WAGONS, OF WHATEVER KIND.		MANUFACTURER'S TOOLS, IMPLEMENTS AND MACHINERY, INCLUDING STEAM ENGINES AND BOILERS.	MATERIALS AND MANUFACTURED ARTICLES.	HORSES AND MULES.		CATTLE.		JACKS AND JERNETS.			
	Abstract No.	Certificate No.	Surrey No.	ORIGINAL GRANTEE.	Acres.	Value.	CITY OR TOWN.	No. of Lot.	No. of Block.	Division.	Value.	No. of Certificates.	Total Amount in Acres.	Value.	No.	Value.	Value.	Value.	No.	Value.	No.	Value.	No.	Value.	
1 Daggett E B		9/25/80	Paids				Ft Worth	155							2	40			6	100	3	25			
2 Daggett & Hatcher		3/1	"				"	4	7	5500					1	75			2	125					
3 Daggett E B Sen	428			E B Daggett	320	2400																			
4	1417			S N Smith	264	1980																			
5	1659			B E Waller	425	2125																			
6	307	1/18	"	B F Crowley	100	800								3	180	95		26	380	275	1700				
7 Dumm A J Sr	434			A J Dumm	160	1280																			
8	723			J L Mallum	40	60																			
9	525			S Freeman	20	30																			
10	1049	1/4/79	"	T Mahan	80	120								1	20	105		9	200	30	180				
11 Dumm W H																									
12																									
13		4/13/80	"																						
14 Darter J M	1591	4/23	"	R Vickery	64	64	Ft Worth	14	100	8	36	600							1	15	5	30			
15 Desmukes G R		6/3/11	"				"			4	37	250							1	20	4	25			
16 Darter J M				Socoro Farming Co	62 1/2	60	"			8	5	2000													
17	1018			A M Gahery	10	10	"			11	5	600													
18	228			B B B & C RR Co	40	25	"			1/2	3	5	250												
19	224	4/26	"	"	10	10	"			8	500	150													
20 Daniels Eliza		6/2	"				"			S 1/2	4	1	Sanders	1000											
21 Darter W A				Socoro Farming Co	62 1/2	60	"			6	500	500													
22							"			9	5	2500													
23							"			100	146	J P Smith	300			1	50	150	1	15	1	10			
24 Dillard Mary O		3/31	"				"				27	Melch	300			1	25								
25 Dillard E W							"																		
26 Davis J M	155	4/16	"	W J Barry	100	350								1	25	15		3	120	3	25				
27 Donaldson J L	456	2/2	"	J L Donaldson	80	280								1	5	2		2	50						
28 Deans R L	207	4/19	"	J S Bird	160	1000								1	10			2	80	8	48				
29 Dougherty J R											1	21	Melch	250											
30											3	21	"	30											
31 Day J O & E M		2/22	"				"			S 1/2	37	Jan 11	500			2	50		2	40	70	420			
32 Day G W		1/5	"				"				3	2	Skink	800				1	10	2	10				
33 Douglas J M		6/2	"				"			A 1/2	2	26	800								5	30			
34 Davis John M		2/12	"				"				1	2	Jan 8	350											
35 Deaton Nathans		2/8	"				"			S 1/2	3	02	Dagget	100							7	42			
36 Downie John		2/12	"				"			"	2	5	Jan 8	250							2	15			
37 Darter Mary							"				4	57		700											
38		2/16	"				"				3	1/2	50	700											
39 Dillon W D							"				4	45		1500											
40							"				4	21		2000											
41							"				7	61		800							4	24			
42 Davis James M		3/20	"				"				6	13	Jan 8	300											
43 Donahue John		1/3	"				"				3	81	Dagget	1000											
44 Dazy J A		2/22	"				"				S 1/2	39	Jan 11	600							1	30	2	20	
45					1998	10654								29530			15	580	392	57	1185	422	2614		







OWNERS.	LAND.						CITY AND TOWN LOTS.					LAND CERTIFICATES.			CARRIAGES, BUGGIES, OR WAGONS, OF WHATEVER KIND.		MANUFACTURERS TOOLS, IMPLEMENTS AND MACHINERY, INCLUDING STEAM ENGINES AND BOILERS.	MATERIALS AND MANUFACTURED ARTICLES.	HORSES AND MULES.		CATTLE.		JACKS AND JENNETS.		
	Abstract No.	Certificate No.	Survey No.	ORIGINAL GRANTEE.	Acres.	Value.	CITY OR TOWN.	No. of Lot.	No. of Block.	Division.	Value.	No. of Certificates.	Total Amount in Acres.	Value.	No.	Value.	Value.	Value.	No.	Value.	No.	Value.	No.	Value.	
X1	Daggitt C B Jr																								
X2	Wixon H H																50								
X3	Donahue Tho																								
X4	Deroulait Max																								
X5	Davis James S																								
X6	Dunlap J J																								
X7	Dunbar Tom																								
X8	Davis & Hickey																300								
X9	Willard J D																								
X10	Dewitt Tom																								
X11	Dunn J S																		1	15	1	10			
X12	Dunn J C																								
X13	Davidson S																								
X14	Daggett Wm ex																				2	12			
X15	Duncan W H														1	20			1	25	1	25			
X16	Duncan A P																								
X17	De Haven R C																								
X18	DeSile A P																25		1	75	2	12			
X19	Diets Charles																								
X20	Durry Chas																					1	10		
X21	Drysdale Sam																								
X22	Davis Thomas																								
X23	Davy Milton S																								
X24	Drew Wm H																								
X25	Dyer W F																								
X26	Dunkman Wm																								
X27	Delling L W																								
X28	Davidson John														1	10			2	25					
X29	Dickie J M																		1	20					
X30	Dunn J P														1	40			2	50					
X31	Devonbaugh George																								
X32	Wodge J														1	15			2	60	8	50			
X33	Davis J C														1	40	5		5	90	8	48			
X34	Dudenhafer Frank																								
X35	Decker Walter																		1	15	2	12			
X36	Daniel L S																								
X37	Daniel L K																								
X38	Davis W J																								
X39	Davis C H																								
X40	Dorsey & Day																								
X41	Dorsey H E																								
X42	Devereaux Julian																								
X43	Dencke Wm																								
X44	Dowling Pat																								
45															5	125	455		16	375	24	154			
															5	125	455		16	375	24	154			



OWNERS.	LAND.					CITY AND TOWN LOTS.				LAND CERTIFICATES.			CARRIAGES, BUGGIES, OR WAGONS, OF WHATEVER KIND.		MANUFACTURERS TOOLS, IMPLEMENTS AND MACHINERY, INCLUDING STEAM ENGINES AND BOILERS.	MATERIALS AND MANUFACTURED ARTICLES.	HORSES AND MULES.		CATTLE.		JACKS AND JENNETS.			
	Abstract No.	Certificate No.	Survey No.	ORIGINAL GRANTEE.	Acres.	Value.	CITY OR TOWN.	No. of Lot.	No. of Block.	Division.	Value.	No. of Certificates.	Total Amount in Acres.	Value.	No.	Value.	Value.	Value.	No.	Value.	No.	Value.	No.	Value.
x1	Dean John																							
x2	Down Jack																							
x3	Dobbins W J																15							
x4	Dugan Hugh																							
x5	Douglas Anderson																							
x6	Dismukes W B																							
x7	Daniels Louis																							
x8	Davis W B																		1	100				
x9	Duggier Thomas														1	20	5		2	60				
x10	Dishman R E																		1	20				
x11	Dorris J M														1	15			2	30				
x12	Dale W J																				3	27		
x13	Dale John F														1	25			2	40	1	15		
x14	Davis Joseph Newton																		1	20				
x15	Dean Joshua																		2	40	3	18		
x16	Davis Joe W														1	40			2	50	4	24		
x17	Dameron J E																		1	40				
x18	Dean W R																		1	60	5	30		
x19	Ditto Jack col																		2	50	4	24		
x20	Daugherty Josiah														1	15			2	20				
x21	Dorsey Nat col																		1	15	6	80		
x22	Denton D L jr																							
x23	Denton D L sen																							
x24	Dillard J W																							
x25	Donnell J R																			1	25			
x26	Davy Milton																			1	30			
x27	Dowdy J L																			1	25	4	24	
x28	Dowdy Wm																			2	30			
x29	Davis J B														1	10			2	30				
x30	Davis Mary A																				2	12		
x31	Dickinson L A	860			W H Jasper	110	660																	
x32		684			A H Hewitt	156	936	Arlington	1	34		250												
x33		711	1/11/80	Paid	J D Halford	100	700	"	2	2		150												
x34	Dickinson O E																							
x35	Ditto J B	1043			O Medley	80 1/4	640																	
x36		703	1/26	"	John Hewitt	56	250								1	35	10		7	140	4	24		
x37	Darnell A W		1/1	"				Ft Worth	1	9	Smith & Hewitt	150												
x38	Dunwoody D W	1598			M Matters	153	600																	
x39		363	1/14	"	P Baldwin	12	30								1	30			5	75	20	120		
x40	Dukes & Harding	644	12/16/79	"	J J Banks	2	20										1200							
x41	Davy Green col	649	1/27	"		3	36								1	10			4	45	2	12		
x42	Daugherty Jas	754	1/12	"	S L Haven	120	360												5	70	14	102		
x43	Davis L R		1/17	"				Mansfield		3		150							1	20	4	25		
x44	Dooney H D	999	1/12	"	Wm M Cowen	329	2387								1	50	30		4	120	10	60		
x45						1121	6619					700			10	250	1260		53	1155	86	597		
						1121	6619					700			15	210	1260		53	1155	86	597		





OWNERS.	LAND.						CITY AND TOWN LOTS.				LAND CERTIFICATES.			CARRIAGES, BUGGIES, OR WAGONS, OF WHATEVER KIND.		MANUFACTURER'S TOOLS, IMPLEMENTS AND MACHINERY, INCLUDING STEAM ENGINES AND BOILERS.	MATERIALS AND MANUFACTURED ARTICLES.	HORSES AND MULES.		CATTLE.		JACKS AND JENNETS.		
	Ab-tract No.	Cer-tificate No.	Survey No.	ORIGINAL GRANTEE.	Acres.	Value.	CITY OR TOWN.	No. of Lot.	No. of Block.	Division.	Value.	No. of Cer-tificates.	Total Amount in Acres.	Value.	No.	Value.	Value.	Value.	No.	Value.	No.	Value.	No.	Value.
x1 Duseberry Pbt S	635			Wm M Gray	160	800																		
2	297	2/20/80	Paid	L Cohen	164 1/2	900																		
x3 Davis D M	141			D O Barcroft	253 3/4	760																		
4	108			R Baker	160																			
5	779			J M Haynes	7 1/2	1100																		
6	895			J A King	48																			
7	682	11/17/79		A Hood	160	1000								2	60	50			9	270	25	130		
x8 Daniels J R	1574			J M Thomas	320	1280																		
9	1612			W W Warnell	147 1/2	430																		
10	1613			"	78	450																		
11	645			J O Harris	413 1/2	2600																		
12	1612			W W Warnell	30	60																		
13	1678	12/20		John Wheat	36	75								2	60	75			12	420	60	360		
x14 Dunlap J F	349			Nancy Castiel	160	1280																		
15	1235	2/10/80		L M Pettit	320	1600								1	25	130			7	140	31	186		
x16 Ditto J W	528			L Finger	274	1644																		
17	318			E L Carder	160	1440																		
18	425	1/16		Sol Davis	1 1/2	100								1	30				5	200	20	120		
x19 Dumm John C	946			A F Leonard	27																			
20	422			W Doolley	2 1/2	700																		
21	663			W P Herring	40	320																		
22	458	11/17/79		Thomas Easter	80	320								1	25				3	150	16	96		
x23 Davis Sam A	999			Wm M Cowen	286	1400																		
24	521	2/23/80		J J Freshour	11	22								1	25	20			6	90	10	60		
x25 Daggett H C & Wif	1529	2/27		A S Trimble	290	2300								1	70	10			11	150	15	90		
x26 Dumm J P S	1211			W H Payne	160	1280																		
27	664			W P Herring	4	6																		
28	1003			G F Martin	12	18																		
29	526			Sam Freeman	121	363																		
30	487	11/2/79		R Eads	80	160								1	40	50			8	260	30	180		
x31 Dobkins S A	107	11/17		A Barnard	145	800																		
x32 " M A	107			"	200	1200																		
x33 Darwin H C	584	3/10/80		M Goodwin	135	990								1	60				4	125	14	84		
x34 Dumm Wm	404			Wm Dumm	160	600																		
35	656			A Hughes	160	560																		
36	963			A J Lott	40																			
37	"	11/2/79		"	30	250								1	20	20			3	100	11	66		
x38 Dunlap J A	349	2/2/80		Nancy Castiel	160	1280								1	25	230			9	225	50	300		
x39 Dodd V W	806	2/26		J D Hobbs	40	160								1	25				3	50				
x40 Dunwoody C C	1697	12/1/79		E Hickson	120	1000								1	25	10			4	80	20	120		
x41 Doughty Preston	1159	2/18/80		S C Neil	100	400								1	10	10			3	75	15	90		
x42 Dewsberry J A														1	15									
x43 Dingwall D							Mansfield	all	11	400														
44							"	1 1/2	7	25									1	50				
45					5318	29648				425				17	535	630			88	2385	317	1902		
					5258	29648				425				17	535	630			88	2385	317	1902		



OWNERS.	LAND.						CITY AND TOWN LOTS.				LAND CERTIFICATES.			CARRIAGES, BUGGIES, OR WAGONS, OF WHATEVER KIND.		MANUFACTURER'S TOOLS, IMPLEMENTS AND MACHINERY, INCLUDING STEAM ENGINES AND BOILERS.	MATERIALS AND MANUFACTURED ARTICLES.	HORSES AND MULES.		CATTLE.		JACKS AND JENNETS.		
	Abstract No.	Certificate No.	Survey No.	ORIGINAL GRANTEE.	Acres.	Value.	CITY OR TOWN.	No. of Lot.	No. of Block.	Division.	Value.	No. of Certificates.	Total Amount in Acres.	Value.	No.	Value.	Value.	Value.	No.	Value.	No.	Value.	No.	Value.
1	Dodson Mrs L	691		Mary Horn	20	160																		
2		261		John Collett	30	300																		
3		1376	1/80 Paid	D Strickland	150	1000								1	40			2	60	60	360			
x4	Day William	256		Wm Day	1248 1/2	1100																		
5		68	1/2/79	H B Alexander	50	75										50		13	200	17	102			
x6	Davis John Wm		2/1/80				Handley	10, 11, 12	2	300								1	20	20	120			
x7	Dismukes Paul	858		D Odum	87 1/2																			
8		1184	3/2	Mary Johnson	5	540												1	50	3	20			
x9	Davis John W	366		R Green	10																			
10		1295		A A Roberts	160	1400																		
11		1276	3/10	"	40	120								1	20	60		11	160	7	42			
x12	Danner M J	7		G J Schabramer	200	1500																		
13		1693	1/2/20	W Wuthrich	200	1350								2	80	165		16	400	30	180			
x14	Denton Thos S	1537	2/1	G Feeters	60	360																		
x15	Deathridge A	1266	1/20/79	S Richardson	40	200								1	25			1	20	10	60			
x16	Denny F M	581	2/16/80	A Grauberry	100	800								1	50			2	100	9	54			
x17	Duncan M A		12/8/79				Mansfield N/2 of 21			200														
x18	Dwight J J	455	1/14	J J Dwight	73	300										10		2	80	4	24			
x19	Dorris Lipscomb						Grapevine	3	2	100											20	120		
x20	Driskill W F	405	1/2	W Driskill	40	200										4		2	40	4	24			
x21	Doris W E	946		A F Leonard	1 1/4	150																		
22		"		"	247 1/2	245																		
23		869		B B Johnson	15	25																		
24		1103	1/2/79	McKinney Williams	26	130								1	50			5	200	30	180			
x25	Driskill Wm	405	1/2	Wm Driskill	110	550								1	10	5		3	90	7	42			
x26	Daggett E M Jr						Low North	1	36	800														
27							"	13 1/2	"	500														
x28	Davis W A		1/23				"	3	45	1000														
29							"	2	21	500														
30							"	8 1/2	13	600	100													
31							"	3.5.6	21	9000														
32							"	S 1/2	3	3 Acre	1500			2	150			1	40	2	15			
x33	Doak E L Est	18	2/2/80	Jessie G Allen	38 1/2	500																		
x34	Davis W D		Sec 2	M & P R R C	160	500																		
35		1162	1/19	J Keace	20	40								1	20	20		10	100	7	42			
36	Dean Joseph	1227		J R Parker	70 3/4	280																		
37		594	1/2/1/80	M Goodwin	71	490								2	30	200		4	125	1	10			
x38	Ditto Webb	1043	1/19	O Medlin	100	400												2	80					
x39	Drury Holt	1505	1/12	J Thomhill	236	2000								1	30	200		5	250	1	15			
x40	Durham W M		Sec 2	M & P R R C	160	240								1	40	35		1	35					
x41	Delashmut Harriet	529		J A Freeman	25	100																		
42		802	1/20	J W Hale	100	400															10	100		
x43	Dunn J W	321	1/29	Wm Cox	20	150															3	100	7	42
x44	Duncan F L	252	1/20	John Childress	122 1/2	600															4	80	25	150
45					2774	16405				14000				17	545	749		99	2330	264	1602			
					2774	16405				14000				17	545	749		99	2330	264	1602			



ASSESSMENT ROLL of Property in *Tarrant*

County owned by Residents and

OWNERS.	LAND.						CITY AND TOWN LOTS.				LAND CERTIFICATES.			CARRIAGES, BUGGIES, OR WAGONS, OF WHATEVER KIND.		MANUFACTURERS TOOLS, IMPLEMENTS AND MACHINERY, INCLUDING STEAM ENGINES AND BOILERS.	MATERIALS AND MANUFACTURED ARTICLES.	HORSES AND MULES.		CATTLE.		JACKS AND JENNETS.		
	Abstract No.	Certificate No.	Survey No.	ORIGINAL GRANTEE.	Acres.	Value.	CITY OR TOWN.	No. of Lots.	No. of Block.	Division.	Value.	No. of Certificates.	Total Amount in Acres.	Value.	No.	Value.	Value.	Value.	No.	Value.	No.	Value.	No.	Value.
x1 Daly J G	605			Egbert Grant	11	55																		
2	1626	1/2/80	Paid	Gulliver Wilson	20	300								1	30	10			3	125	6	35		
x3 Dukes A J	186			James Bridgman	62 1/2	155																		
4	1267	12/10/79	"	M Rockefeller	7	15	Mansfield	1/2	25	600									1	50	3	18		
x5 Davis Joseph	1154			R A McEwin	160	960																		
6	1266			S Richardson	125	375																		
7	1210	1/2/80	"	Thomas Peck	35	105								1	15	5			2	100	6	36		
x8 Davis A M		3/2	"	A M Davis	118	118																		
x9 Duke J J	165			J M Berry	50	350																		
10	675	1/29	"	J N Hawkins	20	40													2	60	8	48		
x11 Drury J S	447	12/1/79	"	J A Drury	80	240								1	35	15			3	95	18	108		
x12 Day A J	352	1/11	"	E Cox	41	205								1	25				2	60	5	30		
x13 Dringer Jacob	1483			S A M & R Co	245 2/3	135																		
14	930			A Little	250	600																		
15	1346	1/20/80	"	J M Robinson	85	255								2	40	100			8	230	18	108		
x16 Dodson J L	758			G Hernandez	50	350																		
17	1223	1/2/81	"	E P Parry	10	20								1	50	25			10	120	10	60		
x18 Dalton P G	109			Jotham Brown	267	700																		
19	414			P G Dalton	160	480																		
20	402			P G Dalton	160	200																		
21	436	1/23	"	T A Dalton	160	480											75		2	80	8	48		
x22 Deau Robert	343	1/19	"	P A Ford	47	350								2	25	75			4	60	28	150		
x23 Deckerson John	468	11/18/79	"	Israel Carles	50	150								1	10				2	30				
x24 Dalton J W	359			S Gallyder	57	250																		
25	1267	1/17/80	"	M Rockefeller	62	300								1	30				2	75	6	35		
x26 Davis P G							Mansfield	N 1/4	22	250														
27							"		2	1	30			1	60	8			2	100	6	36		
x28 Dillard L B	1657	2/2	"	M Watson	10 1/2																			
29	859	1/27	"	J Justice	58 1/2	800								1	10				5	100	10	60		
x30 Douglas J B	1604			Josiah Walker	567	1150																		
31	1026	1/10	"	D McQueen	180	240																		
x32 Dahoney E L	852			E Johnson	358 1/2	700																		
33	853			"	218 1/2	400																		
34	226			J C Bates	320	960																		
35	1397	1/30	"	J Shrum	107	215																		
36																								
37																								
38																								
39																								
40																								
41																								
42																								
43																								
44																								
45					4253	13658				880				13	330	313			48	1285	132	772		
					4253	13653				880				13	330	313			48	1285	132	772		









ASSESSMENT ROLL of Property in Tarrant

County owned by Residents and

OWNERS.	LAND.			CITY AND TOWN LOTS.				LAND CERTIFICATES.			CARRIAGES, BUGGIES, OR WAGONS, OF WHATEVER KIND.		MANUFACTURERS TOOLS, IMPLEMENTS AND MACHINERY, INCLUDING STEAM ENGINES AND BOILERS.	MATERIALS AND MANUFACTURED ARTICLES.	HORSES AND MULES.		CATTLE.		JACKS AND JENNETS.						
	Abstract No.	Certificate No.	Survey No.	ORIGINAL GRANTEE.	Acres.	Value.	CITY OR TOWN.	No. of Lot.	No. of Block.	Division.	Value.	No. of Certificates.	Total Amount in Acres.	Value.	No.	Value.	Value.	Value.	No.	Value.	No.	Value.	No.	Value.	
X1 Elliott R A	675			J W Hankins	220	880																			
2	479			R A Elliott	160	480																			
3	1658	1/27/80	Paid	F B Maddell	4	80																			
X4 Elliott Lucinda	"	1/16	"	"	28 1/2	250																			
X5 Emmons E J	277			W H Curry	20	20																			
6	1307			G Ray	52 1/2	150																			
7	660	1/16	"	Henry Howard	74 3/4	600													2	40	6	36			
X8 Estes J W	376	2/20	"	S L Terrel	219 1/2	1095																			
X9 Eddy Seaton	145			J M Shreves	80	640																			
10	262			John Collett	20	120																			
11	264	1/14	"	A H Carroll	75	225								1	50	20			2	100	7	42			
X12 Ellington B F	1182			D Odum	420	2000																			
13	1378	1/25	"	G B Stanley	360	1200																			
X14 Evans John	107	1/14/79	"	A Barnard	96	700																			
X15 Easley J E	1184	1/20/80	"	D Odum	100	750																			
X16 Easter W M	479	12/19/79	"	Thos Easter	80	560								1	15	12			2	50	3	20			
X17 Ewart W H	415	1/12/80	"	A M Downing	50	400																			
X18 Evans E J	1209	2/1	"	R D Price	97 1/2	450																			
X19 Eastman J W	999			Wm McCowan	20	40																			
20	301	1/13/79	"	J W Eastman	160	320								1	10	30			P	80	8	48			
X21 Estes Silas	282			Silas Estes	160	1280																			
22	576			S L Terrel	100 1/2	800																			
23	282			John Christopher	80	160																			
24	1678	3/3/80	"	John Wheat	19	35								1	80	30			32	640	20	120			
X25 Ellison Wm	1401	1/20	"	G B Stone	160	1200								1	25	15			8	170	8	48			
X26 Earl A	1037			James Matthews	160	1200																			
27	1523	2/8	"	L G Tinsley	15	30								2	40	200			25	250	25	125			
X28 Estill J S	1113			McKinny & Williams	93	930																			
29	354	1/14	"	W Blanton	35	105								1	20	10			10	250	15	90			
X30 E A Eules	711	1/19	"	J P Halford	170	1120																			
X31 Easley S L	1184			D Odum	628	3600																			
32	1431			W H Slaughter	100	150																			
33	1754			J B York	25	75																			
34	396			W B Dewees	177	350																			
35	1345	1/25	"	J M Robinson	143	300								3	75	750			20	720	75	570			
X36 Elliott W F	645			J Ottaris	131 1/2																				
37	1612			W W Warrnell	59 1/2	1000																			
38	622	1/18	"	Chas Brimsley	40	200								1	40	40			4	120	8	48			
X39 Elliott J A	645			J Ottaris	33	100																			
40	1613			W W Warrnell	26 1/2	80																			
41	1612			"	12	30																			
42	675	1/25/79	"	J W Hankins	34	100																			
43 Eichenbaum H		1/27/80	"				DeWorth	1/27	A J Ewart	200				1	15				2	30	1	10			
44 Elkin W W																									
45					4730	23805					400			13	340	1192			129	2810	213	1372			



1880  
3. 20  
1881  
1880  
1881  
1880  
1881  
1880  
1881

Assessment Roll For 1879  
Eto No

ready

62500  
4449  
2271  
69176

55500

J. D. Amundson

ASSESSMENT ROLL of Property in \_\_\_\_\_ County owned by Residents and

OWNERS.	LAND.			CITY AND TOWN LOTS.				LAND CERTIFICATES.			CARRIAGES, BUGGIES, OR WAGONS, OF WHATEVER KIND.		MANUFACTURER'S TOOLS, IMPLEMENTS AND MACHINERY, INCLUDING STEAM ENGINES AND BOILERS.	MATERIALS AND MANUFACTURED ARTICLES.	HORSES AND MULES.		CATTLE.		JACKS AND JENNETS.					
	Abstr. No.	Certificate No.	Survey No.	ORIGINAL GRANTEE.	Acres.	Value.	CITY OR TOWN.	No. of Lot.	No. of Block.	Division.	Value.	No. of Certificates.	Total Amount in Acres.	Value.	No.	Value.	Value.	Value.	No.	Value.	No.	Value.	No.	Value.
*1 Ellis J F	52			J M Asbury	160	320	Le Worth	8 1/2	59															
2								2 1/2	59															
3								10	59				2500											
4								10 1/2	59															
5								1 1/2	66				1500											
6								12.17	29				400											
7								8 1/2	120				50											
8								all	6	Ducker			1500											
9								3.4	42	Jew. S			125											
10								4	36	"			30											
11								8 1/2	19	Hillside			250											
12							Le Worth	1 1/2	2				125											
13							"	1 1/2	4				125											
14							"	6	42				1600		2	125				2	120	12	75	
X15 Estill C C	131		2/20/80 Paid	Wm Bradford	154	1500																		
16	354			C. C. Clanton	43	135																		
17	530	1/26	"	J. B. Day	10	30								1	15		25			3	75	6	36	
X18 Elliott Sarah	645			J. O. Harris	39 1/3	500																		
19	675			J. W. Hankins	46	100																		
20	1420			A. Smith	80	240																		
21	1426			A. Stephens	80	240																		
22	1427			A. Stephens	80	800																		
23	1163	1/25/79	"	J. L. Newton	29	290								1	25					3	75	10	60	
X24 Emory J. W.	113	1/18/80	"	Larkin Bams	160	940								1	30		300			8	160	12	72	
X25 Erwin Robt W Jr	578			James Grimsley	205	1600																		
26	964	1/23	"	L. B. Ledbetter	80	160								1	10		20			8	240	25	150	
X27 Elser Maj							Le Worth	1/3	2, 3, 6, 11	Alcain			240											
28							"	1	14	M S & Co			30											
29							"	2+3	C 5	Daguer			300											
X30 Evans L W	1733		1/27	J. L. Wheeler	152	1100																		
31	1631	1/30	"	Joseph Wilson	30	100								1	15		150			6	90	8	48	
X32 Estill Jeff	324			E. C. Clay	160	1280																		
33	1655			R. Worthington	19	76																		
34	1085			G. W. Winter	80	640																		
35				J. W. Hughes	160	1120																		
36	405	1/16	"	Wm Driskill	10	30								2	75		525			4	200	30	180	
X37 Evans J Martin			1/27				Le Worth	1/3	3	6			2000											
X38 Elliott J T			1/16																					
X39 Eisenhart John			1/27																					
X40 Elliott B R	1050			D. Mahan	124	1500																		
41	1311	1/18	"	L. Randal	180	720	Le Worth	3.4	110				300										4	24
42	824	1/19	"	S. C. Inman	261	1305																		
X43 Egger M M	497	1/26	"	Mary M Egger	69 1/2	200	Arhington	3	48															
44								1 1/2	112	48			250											
45														9	295		1020			34	960	107	645	













OWNERS.	LAND.			CITY AND TOWN LOTS.				LAND CERTIFICATES.			CARRIAGES, BUGGIES, OR WAGONS, OF WHATEVER KIND.		MANUFACTURER'S TOOLS, IMPLEMENTS AND MACHINERY, INCLUDING STEAM ENGINES AND BOILERS.	MATERIALS AND MANUFACTURED ARTICLES.	HORSES AND MULES.		CATTLE.		JACKS AND JENNETS.						
	Abstract No.	Certificate No.	Survey No.	ORIGINAL GRANTEE.	Acres.	Value.	CITY OR TOWN.	No. of Lot.	No. of Block.	Division.	Value.	No. of Certificates.	Total Amount in Acres.	Value.	No.	Value.	Value.	Value.	No.	Value.	No.	Value.	No.	Value.	
																			No.	Value.	No.	Value.	No.	Value.	
X1															1	35			3	40	4	24			
X2																									
X3																									
X4																									
X5																	20		1	25					
X6															1	20			1	30					
X7																			2	50					
X8																			2	50					
X9																									
X10																				1	10				
X11				457	40/100 paid	John Edmunds	96	480							1	25			4	60	85	330			
X12																									
X13																									
X14																									
15																									
16																									
17																									
18																									
19																									
20																									
21																									
X22																									
X23																									
X24																									
X25																									
X26																									
X27																									
X28																									
X29																									
X30																									
X31																									
X32																				2	20	2	12		
X33																				3	30				
X34																				1	15				
X35															1	10	5		5	40	1	10			
X36																	5		6	20	1	10			
X37																									
X38																									
X39																									
X40																									
X41															1	25			3	25	6	36			
X42																	5		2	50					
X43																			1	20					
X44																			1	20	2	12			
45						96	480								5	115	35		38	655	71	434			
						96	480								0	115	35		38	655	71	434			



ASSESSMENT ROLL of Property in *Narran* County owned by Residents and

OWNERS.	LAND.			CITY AND TOWN LOTS.				LAND CERTIFICATES.			CARRIAGES, BUGGIES, OR WAGONS, OF WHATEVER KIND.		MANUFACTURERS TOOLS, IMPLEMENTS AND MACHINERY, INCLUDING STEAM ENGINES AND BOILERS.	MATERIALS AND MANUFACTURED ARTICLES.	HORSES AND MULES.		CATTLE.		JACKS AND JENNETS.											
	Abstract No.	Certificate No.	Survey No.	ORIGINAL GRANTEE.	Acres.	Value.	CITY OR TOWN.	No. of Lot.	No. of Block.	Division.	Value.	No. of Certificates.	Total Amount in Acres.	Value.	No.	Value.	Value.	Value.	No.	Value.	No.	Value.	No.	Value.						
x1	Forbes J R														1	30									2	40				
x2	French S														1	25		25								2	40			
x3	Lortime L J																									1	15			
x4	Dannin H J														1	25		10								7	175			
x5	Ferguson J M																													
x6	Franklin Pinkney														1	25									8	150	6	36		
x7	Ferrell John														1	25		25							5	100	5	30		
x8	Fondrew J F																									1	25	2	12	
x9	Foster W L																													
x10	Farmer J D																									1	30	2	12	
x11	Flanagan Clark																									1	5			
x12	Foley W J																													
x13	Fitzhugh J																													
x14	Fellon C M																													
x15	Fear Thomas																													
x16	Forson John																													
x17	Fritz John														1	75										1	20			
x18	Fly W C & Co																													
x19	Farmer Samuel																													
x20	Draser R M																													
x21	Fox J B														1	10														
x22	Foster R A																													
x23	Freeman John																													
x24	Fuller W A																													
x25	Fisher J J																													
x26	Forbes J M																													
x27	Foster L J																													
x28	Freeland P J														1	20											3	35		
x29	Foster John																													
x30	Frey John																													
x31	Flaherty E C																													
x32	Flippo A J														1	40											2	150		
x33	Fretwell Green Col														1	20											3	60	8	48
x34	Foster Sam																										1	12		
x35	Fuller W A M														2	75											4	160	2	12
x36	Fowler L H														1	20											2	40	1	6
x37	Foster O W																										1	40		
x38	Foley Thomas																										2	20		
x39	Fitzgerald Edw														1	20														
x40	Forsyth W & S																													
x41	Frey Henry																										3	100		
x42	Farrar W																													
x43	Faucher S W																													
x44	Frazell Ed																													
x45															14	430		100									44	1212	26	156



ASSESSMENT ROLL of Property in \_\_\_\_\_ County owned by Residents and

OWNERS.	LAND.			CITY AND TOWN LOTS.				LAND CERTIFICATES.			CARRIAGES, BUGGIES, OR WAGONS, OF WHATEVER KIND.		MANUFACTURERS TOOLS, IMPLEMENTS AND MACHINERY, INCLUDING STEAM ENGINES AND BOILERS.	MATERIALS AND MANUFACTURED ARTICLES.	HORSES AND MULES.		CATTLE.		JACKS AND JENNETS.					
	Ab-tract No.	Cer-tificate No.	Survey No.	ORIGINAL GRANTEE.	Acres.	Value.	CITY OR TOWN.	No. of Lot.	No. of Block.	Division.	Value.	No. of Cer-tificates.	Total Amount in Acres.	Value.	No.	Value.	Value.	Value.	No.	Value.	No.	Value.	No.	Value.
x1	Floyd A J														2	100			3	100	13	78		
x2	Floyd J M														1	40			2	60				
x3	Floyd W W																		2	80				
x4	Farmer Jas M																		2	40				
x5	Swann Henry																							
x6	Finney E B																				3	18		
x7	Farmer Ed																		1	30				
x8	Folsom J M																							
x9	Farmer J B																							
x10	Forbes T M																10							
x11	Farmer J M																							
x12	Trisbie L S																							
x13	Finney W A																							
x14	Follet S J														1	30			1	30				
x15	Flint Henry																							
x16	Flint Robert																							
x17	Frost A														1	20	10		3	45				
x18	Fisher John																							
x19	Fravel A H																							
x20	Filley J W																			1	20			
x21	Featherston George																							
x22	Freeman J W																							
x23	Faulk Jesse																							
x24	Fulbright Jackson co														1	10			2	30	2	12		
x25	Finck & Kashner														1	30			2	50				
x26	Fisher James																							
x27	Floyd W A & J P														1	40	25		5	200	4	60		
x28	Foster Jesse																		2	50	2	12		
x29	Fay John																50		2	50				
x30	French L D																							
x31	Fleming Wm														1	25			2	40				
x32	Fitters A J														1	40			2	60				
x33	Fields Wm														1	20			2	30	9	54		
x34	Fields Wm W														1	20			3	60				
x35	Fagin Dabny L																							
x36	Paul Louis																							
x37	Field Henry		9/19/80				Le Worth	2	58		300													
x38	Finley W G & J E							9	10	107	450													
x39			4/28					12	B	2	50													
x40	Farmer John C	306	1/16			5	R Crowley				200		1	200	1000						6	36		
x41	Field J T							12	5		500													
x42								15	D	5	25													
x43			1/16					#9	19	Mch	150													
x44															1	100			2	150				
x45						5					200				13	495	95		39	1145	39	270		
						5					275				13	495	95		39	1145	39	270		



Rendered for Taxation by the Owners or Agents thereof, for the year 1879

SHEEP.		GOATS.		HOGS.		GOODS, WARES, AND MERCHANDISE.	MONEY ON HAND.	MISCELLANEOUS PROPERTY.	TOTAL VALUE.	TAXES ASSESSED.						RECEIPT FOR TAXES RECEIVED.						REMARKS.				
No.	Value.	No.	Value.	No.	Value.	Value.	Dollars.	Value.	Dollars.	STATE TAXES.			COUNTY TAXES.			TOTAL STATE AND COUNTY TAXES.		AMOUNTS RECEIVED.			BY WHOM RECEIVED. (SIGNATURE.)					
										AD VALOREM.	POLL.	TOTAL.	AD VALOREM.	POLL.	TOTAL.	Dollars.	Cts.	Dollars.	Cts.	Dollars.			Cts.	STATE.	COUNTY.	TOTAL.
										Dollars.	Cts.	Dollars.	Cts.	Dollars.	Cts.	Dollars.	Cts.	Dollars.	Cts.	Dollars.	Cts.	Dollars.	Cts.			
									X 278			139		139		139		278								1
									X 100			50	1	250		50	1	100								2
									X 80			40	1	240		40	1	90								3
									X 40			20	1	220		20	1	70								4
								1050	X 1050			525	1	725		525	1	575								5
			8	8					X 26			13	1	213		13	1	63								6
									X 30			15	1	215		15	1	65								7
									X				1	200			1	50								8
									X				1	200			1	50								9
									X 10			5	1	205		5	1	55								10
									X				1	200			1	50								11
								10	X				1	200			1	50								12
								10	X 10			5	1	205		5	1	55								13
									X 100			50	1	250		50	1	100								14
									X				1	200			1	50								15
									X				1	200			1	50								16
									X 75			38	1	238		37	1	87								17
									X				1	200			1	50								18
									X				1	200			1	50								19
								10	X 30			15	1	215		15	1	65								20
									X				1	200			1	50								21
									X				1	200			1	50								22
									X				1	200			1	50								23
				5	5			6	X 68			31	1	231		32	1	82								24
									X 80			40	2	440		40	2	140								25
									X				1	200			1	50								26
				25	25				X 350			175	2	575		175	2	275								27
									X 62			31	1	231		31	1	81								28
									X 100			50	1	250		50	1	100								29
									X				1	200			1	50								30
									X 65			33	1	233		32	1	82								31
								40	X 140			70	1	270		70	1	120								32
				9	8			120	X 232			116	1	316		116	1	166								33
				9	8			140	X 228			114	1	314		114	1	164								34
									X				1	200			1	50								35
								100	X 100			50	1	250		50	1	100								36
								1020	X 1520			760	1	960		760	1	810								37
									X 500			250		250		250		500								38
									X 236			118	1	318		118	1	168								39
									X				1	200			1	50								40
									X				1	200			1	50								41
									X				1	200			1	50								42
									X				1	200			1	50								43
				4	10			275	X 2250			1125	1	1325		1125	1	1175								44
				60	64			2771	X 7755			3878	40	11878		3877	40	5877								45
				60	64			2771	X 7755			3878	37	116		3877	37	5877								45

ASSESSMENT ROLL of Property in *Tarrant*

County owned by Residents and

OWNERS.	LAND.						CITY AND TOWN LOTS.				LAND CERTIFICATES.			CARRIAGES, BUGGIES, OR WAGONS, OF WHATEVER KIND.		MANUFACTURER'S TOOLS, IMPLEMENTS AND MACHINERY, INCLUDING STEAM ENGINES AND BOILERS.	MATERIALS AND MANUFACTURED ARTICLES.	HORSES AND MULES.		CATTLE.		JACKS AND JENNETS.		
	Abstract No.	Certificate No.	Survey No.	ORIGINAL GRANTEE.	Acres.	Value.	CITY OR TOWN.	No. of Lot.	No. of Block.	Division.	Value.	No. of Certificates.	Total Amount in Acres.	Value.	No.	Value.	Value.	Value.	No.	Value.	No.	Value.	No.	Value.
X1	Foster B J	254	1/7/80	paid	J Childress	163	489								1	75			2	50	8	48		
X2	Ferril Mary E	1513			W P Suggs	32	200																	
3		1303			W R Reeder	58	145																	
4		24			Thomas Akers	3	30																	
5		22	1/20/80		John Akers	8	64												2	15	7	42		
X6	First National Bk		1/9			3	21	De North	8	21	3000													
X7	Franklin A	645			J O Harris	276	2200																	
8		1612	1/24		W W Warnell	60	120								1	50	40		3	150	8	48		
X9	Fanning H	905			R King	30	400																	
10		40	1/20/79		R F Allee	40	80								1	25	15		3	60	5	30		
X11	Farmer A D	1360	1/20/80		S B Russell	40	200												1	50	10	60		
X12	Farmer Wm	"	1/2		"	80	400								1	30	10		4	80	30	180		
X13	Ferris E	1266	1/8		S Richardson	40	120												1	10				
X14	Finger Louis	528			L Finger	158	630																	
15		"				200	2000																	
16		425	1/19		Sol Davis	5	25								1	100			6	150	9	54		
X17	Freeman J A				M&O P RR	160	700																	
18		588	1/28		R M Gibson	20	40								1	35	10		1	30	8	48		
19	Farmer J M	548			J M Farmer	93	500																	
20		792			J R Hawkins	33 1/3	250																	
21		969	1/8		J W Lilly	1 1/4	5								1	50			3	90	40	240		
X22	Ferguson D	552	1/20/41		D Ferguson	160	1000								1	10			3	90	20	120		
X23	Ferguson J A		1/5												1	20	8		3	75	6	42		
X24	French L M														1	25	5		1	25	4	10		
X25	Farmer G P	340			W L Crow	160	1600																	
26		1225			J Pickett	320	1640																	
27		1376	3/6		D Strickland	30	100								1	50	100		3	75	6	65		
X28	Lloyd Gamma	1043	1/5		O Medlin	50	300	Arlington	1	49	200				1	30			2	140	6	36		
X29	Flanagan Wm	902			J R Knight	124	1000																	
30		521			J J Freshour	18																		
31		999	1/20/79		Wm McConam	10									1	25	20		5	100	10	60		
X32	Field Peter C	22	1/1/80		Wm Anderson	80	400												1	10	2	12		
X33	Ferris R E	249	1/16		John Childress	40	240												1	20	2	15		
X34	Farmer E	1165	1/28		Wm Norris	36	300								1	25			3	60	2	15		
X35	Folsom Watty	19	1/20/79		Sabitha Akers	60	150												1	25	3	18		
X36	Foygo Mary	522	1/8		A S Freeman	116	700								1	40			2	50	4	24		
X37	Fowler J L		1/4		B F Martin	80	240								1	25			3	30	10	60		
X38	Foster Joel L	946			A F Leonard	5 1/2	200																	
39		1103	1/20/80		M Kinney & Milliam	26	100								1	20			3	100	8	48		
X40	Foster Jarrett	707	1/20/79		A S Harris	100	400												1	25	2	12		
X41	Foster H C	108			R Baker	158	800																	
42		1162			J Peace	2	200																	
43		141	1/20/80		D Bancroft	2	20								1	75	1500							
X44	Fonville L O	644	1/2		J J Banks	45	180								1	40	100		2	100	2	12		
45						3163	18168					3200			19	770	1816		60	1610	212	1299		
						3163	18168					3200			19	770	1816		60	1610	212	1299		



ASSESSMENT ROLL of Property in *Darroul*

County owned by Residents and

OWNERS.	LAND.						CITY AND TOWN LOTS.					LAND CERTIFICATES.			CARRIAGES, BUGGIES, OR WAGONS, OF WHATEVER KIND.		MANUFACTURER'S TOOLS, IMPLEMENTS AND MACHINERY, INCLUDING STEAM ENGINES AND BOILERS.	MATERIALS AND MANUFACTURED ARTICLES.	HORSES AND MULES.		CATTLE.		JACKS AND JENNETS.	
	Ab-tract No.	Cer-tificate No.	Survey No.	ORIGINAL GRANTEE.	Acres.	Value.	CITY OR TOWN.	No. of Lot.	No. of Block.	Division.	Value.	No. of Cer-tificates.	Total Amount in Acres.	Value.	No.	Value.	Value.	Value.	No.	Value.	No.	Value.	No.	Value.
x1 French W M	860			W H Jasper	30	400																		
2	280	1/1/79		Paider A S Cash	20	180								1	20	15			4	140	9	84		
x3 Ferrel S L	539			Waller Ferrel	162	1000																		
4	277	3/4/80		W H Curry	18	45										15			27	320	20	120		
x5 Farmer E M	319			C Connely	320	2500																		
6	523			D V Farmer	240	600																		
7	574			J B Farmer	35	350																		
8	264	1/1/79		N H Carroll	12 1/2	25								1	55	50			7	225	60	360		
x9 Fowler Joseph	1553	1/1/80		S Townsend	205	1600								1	30	50			10	150	50	300		
x10 Ferguson J D		Sec 40		M C P P R R Co	17 1/2	500								1	10				2	50	8	48		
x11 Fitchurst Edw	495	1/1/80		J F Elliott	204	300	land paid by R M Van Gaudt							1	10				2	30	2	12		
x12 Frazer Geo M	409			J A Dunham	320	1600																		
13	86	1/1/80		J C Bower	300	975																		
x14 Ferrel Wiley H	263			R Crawford	80	400																		
15	277	1/1/80		W H Curry	12	36																		
x16 Foster J L	707	1/1/79		A S Harris	60 1/2	480								1	40	75			4	185	7	42		
x17 Lord R H	589			J J Goodwin	80	800																		
18	109	1/1/80		Jotham Brown	220	440								1	50	10			10	250	30	180		
x19 Farnsworth D B		1/1/80		John Smith	2 1/2	150	Handley	10	11	4	300								3	20	6	35		
x20 Fort L S	703			"	2	300																		
21	"			"	2	300																		
22	"	1/1/79		"	2	50	Arleyton	6	18		50								1	30	2	12		
x23 Lord Wm M	584			W Goodwin	20	100																		
24	1423	1/1/80		M H Selridge	30	150													4	100	10	60		
x25 Lord W S	430	1/1/80		E Daygett	70	420								1	20	10			4	100	10	60		
x26 Fleming J W	287	1/1/80		W D Conner	206 1/2	2400								2	50	50			3	50	3	18		
x27 Ferguson W D							St North	3	4	34	1600													
28								12	36		100													
29		1/1/79						8	15	10	10			1	130				1	30	4	40		
x30 Farmer J B	574			J B Farmer	285	1950																		
31	523			D V Farmer	49	147																		
32	264			N H Carroll	12 1/2	50																		
33	1183	1/1/80		C E Newman	160	320								2	50	50			6	150	44	290		
x34 Fleming Strawn	99			J J Bonham	130	600																		
35	1552	1/1/80		W Townsend	10	30								1	10	20			4	120	6	36		
x36 Franklin Mack	912	1/1/80		S B Kirkham	160	800																		
x37 Fanning J A	905			Rufus King	50	400																		
38	29	1/1/79		R F Allen	20	20								1	35	25			5	150	31	186		
x39 Seltz F P	1254			B F Pace	160	480																		
40	4	1/1/80		J J Albirado	69	140																		
x41 Fort J L Dr	425	1/1/80		Sol Davis	2 1/2	500													1	20	3	15		
x42 Foster J S	547	1/1/80		J S Foster	90	400																		
x43 Fisher M cor	644	1/1/79		J J Hawks	3	36																		
x44 Franklin M B		1/1/80					Gravesville	16			300													
45					4044	21544						2560		15	530	420			126	2520	314	1926		
					484	11544						2560		15	530	420			126	2520	314	1926		



ASSESSMENT ROLL of Property in *Tarrant*

County owned by Residents and

OWNERS.	LAND.			CITY AND TOWN LOTS.				LAND CERTIFICATES.			CARRIAGES, BUGGIES, OR WAGONS, OF WHATEVER KIND.		MANUFACTURERS TOOLS, IMPLEMENTS AND MACHINERY, INCLUDING STEAM ENGINES AND BOILERS.	MATERIALS AND MANUFACTURED ARTICLES.	HORSES AND MULES.		CATTLE.		JACKS AND JENNETS.						
	Abstract No.	Certificate No.	Survey No.	ORIGINAL GRANTEE.	Acres.	Value.	CITY OR TOWN.	No. of Lot.	No. of Block.	Division.	Value.	No. of Certificates.	Total Amount in Acres.	Value.	No.	Value.	Value.	No.	Value.	No.	Value.	No.	Value.		
x1 Fitzgerald A	551	3/1/80	Paul	A Fitzgerald	82	400	St North	1	6		4000														
x2 French J M	280	1/12/77	"	J A Cash	40	280								1	25	5		2	50			9	54	5	30
x3 Farris G W	705			Sold Smith	10																				
4	151			A Bradford	80	750																			
5	578			A Foster	126 1/2	1000																			
6	1050	3/16/80	"	J Mahan	35	140								2	70			3	75			5	30		
x7 Fridge J	806	2/1/81	"	J T Hobbs	40	160								1	10	50		2	30			7	42		
x8 Forsythe Spencer		2/28	"		34 1/2	150	St North				150		90												
x9 Feebles W C		3/10	"				"	11			D1	Daggen	300	1	15	6									
x10 Furman Sam							"				7+10	Luck	1000												
x11 Ferguson L C		2/20	"				"	4			87		500										2	15	
x12 Ferguson L C		3/2	"				"	1/2			P	Samuel	200	1	40			2	40						
x13 Fredolph S A		2/23	"				"	1/2			N1	Daggen	300	1	5			2	20			3	30		
x14 Field J W		1/17	"				"	6			12 28		1500												
x15 Ferguson C S		3/2	"				"	1/2			P	Samuel	200	1	30			2	100			8	48		
x16 Fairfax C S		2/28	"											1	75			1	125						
x17 St North St R R Co		2/21	"				"	14			15 114		750					10	200						
x18 Frost C L							"	2			3 4														
19			Paul	land paid by Tom Cotton				17			18		270												
x20 Fairchild A																									
x21 Fitzgerald J H		2/26	"																						
x22 Lournier Andrew														2	28			2	40			1	12		
x23 Fowler Asa														1	20			4	40						
x24 Funk L A														1	15			2	40			12	100		
x25 Fry J M		2/25	"																						
x26 Foshall H H		3/1	"				"	22			V	Daggen	600									1	10		
x27 Fraisher J A																						1	10		
x28 St N City Hotel Co		2/21	"				"	9			12 31	14	14 000												
x29 Flint John	907			Joseph Kirby	154	1340																			
30	213			L A Brown	94	940																			
31	1557			M Lounseud	34	40																			
32	99			J J Bonham	167	334																			
33	79			J Boman	166	250																			
34	80			"		125																			
35	81			"		138																			
36	627			L Garcia Montoy	343 1/2	343						1	Bong	300											
37	264			A W Carroll	22	40						11 1/2	A	Est H											
38	722			J L Hallum	30	90						11 1/2	A	Est H	350										
39	143			M J Bonner	160	320						10	D5	Daggen	50										
40	201			B B B + C R R Co	160	320	"					9	10 124	250											
41	1686			A C Warren	15 1/2	75						6	2	Sgt D	25										
42	1527	2/20/81	"	W C Drumble	40	80						14	1	Sgt D	25			1	40			50	650	40	240
x43 Lakes & Co		12/21/79	"									3+4	2	Rector	1000			2	250			3	125		
x44 Field & Ball	491	2/23/80	"	Jeff Estill	44	80																			
45						2107	7445						25710					16	623			87	1595	95	611
						2107	7445						25710					16	623			87	1595	95	611

Rendered for Taxation by the Owners or Agents thereof, for the year 1879

SHEEP.		GOATS.		HOGS.		GOODS, WARES, AND MERCHANDISE.	MONEY ON HAND.	MISCELLANEOUS PROPERTY.	TOTAL VALUE.	TAXES ASSESSED.									RECEIPT FOR TAXES RECEIVED.						REMARKS.		
No.	Value.	No.	Value.	No.	Value.					Value.	Dollars.	Value.	Dollars.	STATE TAXES.			COUNTY TAXES.			TOTAL STATE AND COUNTY TAXES.			AMOUNTS RECEIVED.			BY WHOM RECEIVED. (SIGNATURE.)	
														AD VALOREM.	POLL.	TOTAL.	AD VALOREM.	POLL.	TOTAL.	AD VALOREM.	POLL.	TOTAL.	STATE.	COUNTY.			TOTAL.
										Dolls.	Cts.	Dolls.	Cts.	Dolls.	Cts.	Dolls.	Cts.	Dolls.	Cts.	Dolls.	Cts.	Dolls.	Cts.				
				15	15				x 4469	22	35	22	35	22	34	22	34	44	69							1	
				4	5			15	410	2	05	1	405	2	05	1	255	6	60							2	
																										3	
																										4	
																										5	
				13	13			45	x 2123	10	61	1	12	61	10	62	1	11	12	23	73					6	
									x 292	1	46		1	46	1	46		1	46	2	92					7	
									x 90	45	1	2	45	45	1	95	3	40								8	
				1	2				x 323	1	62	1	3	62	1	61	1	2	11	5	73					9	
																										10	
								510	x 2025	10	12	1	12	12	10	13	1	10	63	22	75					11	
				3	5			3	x 288	1	44	1	3	44	1	44	1	1	94	5	38					12	
								105	x 460	2	30	1	4	30	2	30	1	2	80	7	10					13	
								475	x 1975	9	88	1	11	88	9	87	1	10	37	22	25					14	
				5	5			38	x 421	2	10	1	4	10	2	11	1	2	61	6	71					15	
								6214	x 6414	32	07	1	34	07	32	07	1	32	57	66	64					16	
								7000	7950	39	75		39	75	39	75		39	75	79	50					17	
																										18	
								500	x 770	3	85	1	5	85	3	85	1	4	35	10	20					19	
								106	x 331	1	66	1	3	66	1	65	1	2	15	5	81					20	
						3500		200	x 3700	18	50	1	20	50	18	50	1	19	00	39	50					21	
								2	x 82	41	1	2	41	41	1	90	3	32								22	
									x 60	30	1	2	30	30	1	80	3	10								23	
								30	x 205	1	02	1	3	02	1	03	1	1	53	4	55					24	
						5000			x 5000	25	00	1	27	00	25	00	1	25	50	52	50					25	
								50	x 660	3	30	1	5	30	3	30	1	3	80	9	10					26	
				2	5				x 15	08	1	2	08	07	1	57	2	65								27	
									14000	70	00		70	00	70	00		70	00	140	00					28	
																										29	
																										30	
																										31	
																										32	
																										33	
																										34	
																										35	
																										36	
																										37	
																										38	
																										39	
																										40	
																										41	
				5	8			185	x 6783	33	91	1	35	91	33	92	1	34	42	70	33					42	
						5000	265	50	x 6690	33	45	2	37	45	33	45	2	34	45	71	90					43	
									x 80	40			40	40		40		80								44	
				48	58	13500	265	15548	65	616	328	08	22	372	08	328	08	22	339	08	711	16				45	
				48	58	13500	265	15548	65	616	328	08	22	372	08	328	08	22	339	08	711	16				45	

ASSESSMENT ROLL of Property in *Sarrant*

County owned by Residents and

OWNERS.	LAND.						CITY AND TOWN LOTS.				LAND CERTIFICATES.			CARRIAGES, BUGGIES, OR WAGONS, OF WHATEVER KIND.		MANUFACTURER'S TOOLS, IMPLEMENTS AND MACHINERY, INCLUDING STEAM ENGINES AND BOILERS.	MATERIALS AND MANUFACTURED ARTICLES.	HORSES AND MULES.		CATTLE.		JACKS AND JENNETS.		
	Abstract No.	Certificate No.	Survey No.	ORIGINAL GRANTEE.	Acres.	Value.	CITY OR TOWN.	No. of Lot.	No. of Block.	Division.	Value.	No. of Certificates.	Total Amount in Acres.	Value.	No.	Value.	Value.	Value.	No.	Value.	No.	Value.	No.	Value.
1 <i>Singland Wm</i>	715	1/19/80	paid	<i>C J Hilliard</i>	220	960									1	15	20		4	60	14	84		
2 <i>Fild Julia</i>							<i>Lt North</i>	2	<i>Land 800</i>															
3								<i>SE 1/2 C</i>	<i>Fall</i>															
4								<i>F to P</i>																
5								<i>1/2 O</i>																
6								<i>R</i>																
7		1/26						<i>W 1/2 E</i>		4500					1	50			2	150	12	75		
8 <i>Loscue F F</i>	1059			<i>W P Milby</i>	400	2000																		
9					68	200																		
10	153	1/19/79		<i>M Brinson</i>	200	600									1	50	20		5	200	150	900		
11 <i>Funk Ollie O</i>	824	For 1878		<i>S C Inman</i>	41	300	<i>paid 1/1/80</i>																	
12 <i>Funk Ollie O</i>	824	For 1879		<i>S C Inman</i>	41	300	" "																	
13 <i>Forson Beverly</i>	366	1/19/80		<i>Philip Green</i>	20	40									1	10	4		5	50	2	12		
14 <i>Finley W G</i>		Sec 6		<i>M E P P R R</i>	320	1460																		
15	187			<i>J A Bradford</i>	159 1/2	320																		
16	185	1/18		" "	47	94	<i>Lt North</i>		<i>144x282</i>	<i>Finley</i>	600			2	80	85		5	100	6	36			
17 <i>Fleetham Wm</i>							"	<i>50x100</i>	<i>6 32</i>	<i>Finley</i>	125													
18 <i>Fitzgerald J W</i>		1/10						<i>50x100</i>		<i>J P Smith</i>	100			1	15				1	15	16	96		
19 <i>Freeman P G</i>	463	1/29		<i>J N Ellis</i>	213 1/2	1900																		
20 <i>Fisher Newt</i>		1/27						<i>A 1/4</i>	<i>5</i>	<i>Bag</i>	125													
21 <i>Ferguson J E</i>		1/13						"	<i>1</i>	<i>2 Rector</i>	550			1	45				1	35				
22 <i>Forsythe Wm S D</i>		1/10						"	<i>1 to 4</i>	<i>34</i>	1200													
23 <i>Forsythe Est</i>		1/10																						
24 <i>Fox Wm</i>																								
25																								
26																								
27																								
28																								
29																								
30																								
31																								
32																								
33																								
34																								
35																								
36																								
37																								
38																								
39																								
40																								
41																								
42																								
43																								
44																								
45					1730	8174					7200			8	265	129			23	610	200	1203		
					1736	8174					7200			8	265	129			23	610	200	1203		







Rendered for Taxation by the Owners or Agents thereof, for the year 1879

SHEEP.		GOATS.		HOGS.		GOODS, WARES, AND MERCHANDISE.	MONEY ON HAND.	MISCELLANEOUS PROPERTY.	TOTAL VALUE.	TAXES ASSESSED.						RECEIPT FOR TAXES RECEIVED.						REMARKS.								
										STATE TAXES.			COUNTY TAXES.			TOTAL STATE AND COUNTY TAXES.		AMOUNTS RECEIVED.			BY WHOM RECEIVED.									
No.	Value.	No.	Value.	No.	Value.					Value.	Dollars.	Value.	Dollars.	AD VALOREM.	POLL.	TOTAL.	AD VALOREM.	POLL.	TOTAL.	Dollars.			Cts.	STATE.	COUNTY.	TOTAL.	Dollars.	Cts.	Dollars.	Cts.
						7500			x 7500	3750	1	3950	3750	1	3800	7750													1	
				6	6			158	x 1462	731	1	931	731	1	781	1712													2	
									x 330	165	1	365	165	1	215	580													3	
																													4	
																													5	
22	25							105	x 3377	1689		1689	1688		1688	3377													6	
									x 2280	1140		1140	1140		1140	2280													8	
				1	5			15	x 2105	1052	1	1252	1053	1	1103	2355													9	
				18	18			45	x 568	284	1	484	284	1	334	818													10	
									x 74	37	1	237	37	1	87	324													11	
									x 1310	655		655	655		655	1310													12	
									x 1600	800		800	800		800	1600													13	
								40	x 285	143	1	343	142	1	192	535													14	
																													15	
								12203	x 16343	8171	1	8371	8172	1	8222	16593													16	
									x 150	75	1	275	75	1	125	400													17	
									x 50	25	1	225	25	1	75	300													18	
				7	7			10	x 211	106	1	306	105	1	155	461													19	
																													20	
									x 500	250		250	250		250	500													21	
								10	x 1325	662	1	862	663	1	713	1575													22	
								17	x 2247	1124	2	1524	1123	2	1223	2747													23	
									x 100	50		50	50		50	100													24	
								30	x 705	352	1	552	353	1	403	955													25	
																													26	
								100	x 650	325	1	525	325	1	375	900													27	
									x 1024	512	1	712	512	1	562	1274													28	
									x 250	125	1	325	125	1	175	500													29	
						700		15	x 905	453	1	653	452	1	502	1155													30	
																													31	
				2	2			2	x 679	339	1	539	340	1	390	929													32	
									x 75	38		38	37		75														33	
						40			x 40	20	1	220	20	1	70	290													34	
						4600			x 4600	2300	2	2700	2300	2	2400	5100													35	
									x 160	80	1	250	80	1	130	410													36	
									x 205	102	1	302	103	1	153	455													37	
								15	x 240	120	1	320	120	1	170	490													38	
								2	x 172	86	1	286	86	1	136	422													39	
				3	3				x 200	100	1	300	100	1	150	450													40	
				7	7			5	x 512	256	1	456	256	1	306	762													41	
									x 250	125	1	325	125	1	175	500													42	
								25	x 100	50	1	250	50	1	100	350													43	
						750		15	x 765	383	1	583	382	1	432	1015													44	
22	25			46	50	13590		12812	53349	266	75	32	330	75	266	74	32	282	74	613	49								45	
22	25			46	50	13590		12812	53349	266	75	32	330	75	266	74	32	282	74	613	49									

ASSESSMENT ROLL of Property in *Sarrant* County owned by Residents and

OWNERS.	LAND.			CITY AND TOWN LOTS.					LAND CERTIFICATES.			CARRIAGES, BUGGIES, OR WAGONS, OF WHATEVER KIND.		MANUFACTURER'S TOOLS, IMPLEMENTS AND MACHINERY, INCLUDING STEAM ENGINES AND BOILERS.	MATERIALS AND MANUFACTURED ARTICLES.	HORSES AND MULES.		CATTLE.		JACKS AND JENNETS.				
	Ab-tract No.	Cer-tificate No.	Survey No.	ORIGINAL GRANTEE.	Acres.	Value.	CITY OR TOWN.	No. of Lot.	No. of Block.	Division.	Value.	No. of Cer-tificates.	Total Amount in Acres.	Value.	No.	Value.	Value.	Value.	No.	Value.	No.	Value.	No.	Value.
x1															1	25								
x2				J. C. Donaldson	80	200																	15	90
x3				S. J. Rhodes	120	800																		
4				L. Strickland	60	120																		
x5				S. A. M. & R. R. Co	320	1280									1	10	60				1	10	1	10
x6				P. Evrard	138	1104																		
7				"	22	22																		
8				R. Crowley	22	22																		
9				Barnard A	35	70									1	30	530				13	195	28	168
x10				J. W. Haynes	64	320																		
x11				Chas. Grimsley	120																			
12				James McDonald	20	600									1	50					5	100	14	84
x13				A. C. Minigate	320	2700																		
14				G. W. Coburn	140	300									1	20	50				6	210	36	180
x15				W. C. Price	4																			
16				E. M. A. Kier	46	500																		
17				W. Simpson	40	100									1	25	50				8	160	10	60
x18				J. M. Gann	160	500									1	10	5				38	425	20	120
x19				J. J. Goodwin	80	160																		
x20				Wm. O'Neal	200	725									1	20					2	80	7	42
x21				"											1	40	10				5	175	6	36
x22				James Bridgman	55	215									1	20	5				3	115		
x23				P. S. Ford	38																			
24				"	49	675																		
25				Jotham Brown	21	40									1	25	250				3	60	4	24
x26				John Knitt	1	250															1	10	5	30
x27				M. Bonner	200	1400																		
x28				S. P. R. R. Co	791	764															3	75	4	24
x29				N. Allman	24	100																		
x30				Jas. Bridgman	60	300									1	30	15				3	110		
x31				J. E. Braudon	120	450									1	30					4	60	14	84
x32				J. Wilcox	47	200																		
33				A. H. Carroll	8	25									1	30	10				2	100	2	40
x34				"																				
x35				J. Jennings	50	200															2	40	4	24
x36				James Howard Jr	80	200											4				1	25	6	36
x37				Wilson Simpson	80	240																		
x38				Jesse G. Allen	39	200											5				2	30	2	12
x39				McNary Gibson	80	320															1	40	2	12
x40				J. W. Lane	92	700																		
41				O. Medlin	60	400									1	40					2	70	14	84
x42				J. Wilcox	60	180																	26	156
x43				James McDonald	40	200									1	20					2	75	4	25
x44				Silney Callender	116	700									1	15					2	90	3	18
45					3502	17282									17	460	994				109	2255	227	1359
					3502	17282									17	460	994				109	2255	227	1359



ASSESSMENT ROLL of Property in *Tarrant*

County owned by Residents and

OWNERS.	LAND.						CITY AND TOWN LOTS.				LAND CERTIFICATES.			CARRIAGES, BUGGIES, OR WAGONS, OF WHATEVER KIND.		MANUFACTURER'S TOOLS, IMPLEMENTS AND MACHINERY, INCLUDING STEAM ENGINES AND BOILERS.	MATERIALS AND MANUFACTURED ARTICLES.	HORSES AND MULES.		CATTLE.		JACKS AND JENNETS.		
	Ab-tract No.	Cer-tificate No.	Survey No.	ORIGINAL GRANTEE.	Acres.	Value.	CITY OR TOWN.	No. of Lot.	No. of Block.	Division.	Value.	No. of Cer-tificates.	Total Amount in Acres.	Value.	No.	Value.	Value.	Value.	No.	Value.	No.	Value.	No.	Value.
+1	Grant J A	1291		W M Roberson	68	350																		
+2		636	10/10/22	(Paid) J A Grant	8 1/2	100									1	20			4	50	5	30		
+3	Green John H	433	1/13/80	J C Owen	78	624									1	35	10		2	75	4	24		
+4	Gray J S	922		A J Knapp	83	165																		
+5		703	3/1	John Huitt	4	200									1	30	5		7	175	6	36		
+6	Gibbins Tho J	150		Ruth Brown	160	960																		
+7		145	8/2/22	Tho Smith	120	360									1	50	50		5	200	20	120		
+8	Gibbins J M Dec	150	1/24	Ruth Brown	200	1200																		
+9	Gibbins W R	150			160	640																		
+10	Glen Emily	158		R A Burnett	46	460																		
+11		1083	1/12/22	G N Minter	15	30																		
+12	Glass W J	1077	1/2/80	L L McLeaw	60	360									1	50	5		2	30	7	42		
+13	Goodfellow W B		1/13/29												1	40	500		2	80	3	18		
+14	Giddens J + E G	578		A Foster	3 1/2	250																		
15		946		A F Leonard	3	30																		
16		1688		F Wood	50	100																		
17		422	1/2/80	Wm Dooley	3	15									2	50	1500		3	75	6	30		
+18	Giddens Wm M	1029		Esther Moore	240	2400																		
+19		1050	1/2/80	J Mahan	125	250									2	100	100		6	200	12	120		
+20	Giddens G W		1/20																					
+21	Gatewood Elisha	1330	1/1	Gabe Ratchiff	88 1/2	350																		
+22	Griffin J A	425	10/1	Sol Davis	170	950									1	50	20		2	50	2	12		
+23	Griffith Mrs E	655		David Wilson	50	200																		
+24	Gulmon Frank		Sec 6	M & P R R Co	134																			
25			"		26	800																		
26		870		A C Johnson	11	50																		
+27		1431	1/10/22	W A Slaughter	10	40									1	60	25		6	180	80	400		
+28	Garrett J A	1152	1/22	R Moraw	30	200																		
+29	Goodwin M L	425	1/2/80	Sol Davis	50	300									1	20	5		2	50	4	24		
+30	Glascock Dan	303	1/13/29	J G Cummings	60	300																		
+31	Garrett J C	130	1/24	J H Parbush	60	400									1	25	10		3	75	23	138		
+32	Garrett A J		1/18	"	100	750									1	10	5		3	60	13	75		
+33	Gregory Rosa D	630	1/1/80	J M Gregory	80	240																		
+34	Green Hosea	711	1/1/22	J P Stalford	73	584									1	20	20		3	90	12	72		
+35	Gregory L C	457		J Edmunds	240	1680																		
+36		211	1/12/80	B B B & C R R Co	105	300									2	125	50		8	160	52	312		
+37	Gibson Wm	997	1/12	James McDonald	160	1000									1	25	100		3	125	6	36		
+38	Goodman J G	1648	1/2/80	S West	95 1/2	550									1	60	10		3	100				
+39	Gibson M		1/26																					
+40	Goodnight Mrs	PJ. 35	1/202	L M Adams	128	900																		
+41	Graves J C	644	1/21	J J Hanks	128	810									1	40	30		12	360	10	60		
+42	George Alfred	676	1/2/80	J N Holland	80	520									1	25			4	100	5	30		
+43	Gibson James	620	1/22/29	James Gibson	160	540									1	30			1	30	16	96		
+44	Goolsby R	9	1/16	M Anderson	120	760									1	30	5		2	40	10	60		
45					3586	20718									24	895	2470		94	2490	330	1936		
					3586	20718									2	595	2670		92	2490	330	1936		

Rendered for Taxation by the Owners or Agents thereof, for the year 1879

SHEEP.		GOATS.		HOGS.		GOODS, WARES, AND MERCHANDISE.	MONEY ON HAND.	MISCELLANEOUS PROPERTY.	TOTAL VALUE.	TAXES ASSESSED.									RECEIPT FOR TAXES RECEIVED.						REMARKS.						
										STATE TAXES.			COUNTY TAXES.			TOTAL STATE AND COUNTY TAXES.			AMOUNTS RECEIVED.			BY WHOM RECEIVED. (SIGNATURE.)									
No.	Value.	No.	Value.	No.	Value.	Value.	Dollars.	Value.	Dollars.	AD VALOREM.	POLL.	TOTAL.	AD VALOREM.	POLL.	TOTAL.	Dollars.	Cts.	Dollars.	Cts.	Dollars.	Cts.		STATE.	COUNTY.	TOTAL.						
										Dolla.	Cts.	Dolla.	Dolla.	Cts.	Dolla.	Dolla.	Cts.	Dolla.	Cts.	Dolla.	Cts.	Dolla.	Cts.	Dolla.	Cts.						
				2	2			12	564	282	1	482	282	1	332	814											1				
				12	24			48	840	420	1	620	420	1	470	1090												2			
				3	3			10	624	312	1	512	312	1	362	874												3			
				20	25			93	1868	934	1	1134	934	1	984	2118												4			
9	10								1200	600		600	600		600	1200												5			
									640	320		320	320		320	640												6			
									490	245		245	245		245	490												7			
								17	304	252	1	452	252	1	302	754												8			
								15	653	327	1	527	326	1	376	903												9			
				4	4				2054	1027	2	1427	1027	2	1127	2554												10			
30	45			6	12			152	3379	1689	1	1889	1690	1	1740	3629												11			
											1	200		1	50	250													12		
									350	175		175	175		175	350													13		
				8	8			8	1098	549		549	549		549	1098													14		
									200	100		100	100		100	200													15		
				4	4			37	1596	798	1	998	798	1	848	1846													16		
				3	5			10	255	128	1	328	127	1	177	505													17		
				8	8		60	60	467	233	1	433	234	1	284	717													18		
				5	5				371	186		186	185		185	371													19		
				1	5			575	1168	584	1	784	584	1	634	1418													20		
				7	10			35	945	472	1	672	473	1	523	1195													21		
									240	120		120	120		120	240													22		
10	15			5	10			21	832	416		416	416		416	832													23		
				4	5			332	2964	1482	1	1682	1482	1	1532	3214													24		
				21	21			60	1367	684	1	884	683	1	733	1617														25	
				8	8			20	748	374	1	574	374	1	424	998														26	
									130	65	1	265	65	1	115	380														27	
									1050	525		525	525		525	1050														28	
				11	11			145	1476	738	1	938	738	1	788	1726														29	
				6	5			10	690	345	1	545	345	1	395	940														30	
				35	25			50	771	385		385	386		386	771														31	
				70	10			160	1065	533		533	532		532	1065														32	
49	70			183	210			1810	30599	15300	21	19500	15299	21	16349	35849														33	
49	70			183	210			1810	30599	15300	21	19500	15299	21	16349	35849															34

ASSESSMENT ROLL of Property in *Tanout*

County owned by Residents and

OWNERS.	LAND.			CITY AND TOWN LOTS.				LAND CERTIFICATES.			CARRIAGES, BUGGIES, OR WAGONS, OF WHATEVER KIND.		MANUFACTURER'S TOOLS, IMPLEMENTS AND MACHINERY, INCLUDING STEAM ENGINES AND BOILERS.	MATERIALS AND MANUFACTURED ARTICLES.	HORSES AND MULES.		CATTLE.		JACKS AND JENNETS.					
	Ab-tract No.	Cer-tificate No.	Survey No.	ORIGINAL GRANTEE.	Acres.	Value.	CITY OR TOWN.	No. of Lot.	No. of Block.	Division.	Value.	No. of Cer-tificates.	Total Amount in Acres.	Value.	No.	Value.	Value.	Value.	No.	Value.	No.	Value.	No.	Value.
x1	Grimley S	574	1/2/12	Paid S Grimley	120	600									1	40	5		5	150	13	78		
x2	Gill R L	359	1/16	" S Callender	40	120	Mansfield	all	4		1000				1	40	8		2	100	13	78		
x3	Grimley James	659		S Hendricks	100	800																		
4		359	1/16	" S Callender	12	48									1	25			3	120	10	60		
x5	Griffith L O		1/2/12	M & P RR Co	57	200									1	30	10		5	150	130	780		
x6	Green W P	906	1/2/12	" L C King	80	560									1	20	50		3	75	8	48		
x7	Sentry C B	650		W Hammer	80	400																		
8		1461	1/2/12	" L H Stephens	35	180									2	30			5	115	23	138		
x9	Grimley J R	1628	1/2/12	" F Wood	30	90									1	30	10		3	90	4	24		
x10	Gladson M	1446	1/2/12	" John Smith	160	480																		
x11	Gunnels J D	1376		D Shuckland	75	400																		
12		"	1/2/12	"	130	800									1	10			6	125	21	126		
x13	Grimley M J	1239		J Power	75	400																		
14		930	1/2/12	" H Little	32 1/2	65													14	210	15	90		
x15	Gantt J T	1449	1/2/12	" J J Scott	133 1/3	1330									1	55	200		2	100	9	57		
x16	Graham S	400		C Dart	65	390																		
17		1068	1/2/12	" W H Martin	2 1/2	100									1	40	10		2	60	3	18		
x18	Grimley R K	379	1/2/12	" B J Foster	100	500																		
x19	Gilbert F M	707		A S Harris	91	450																		
20		455		J J Dwight	37	100																		
21		946	1/2/12	" S F Leonard	1	100									1	50			3	90	40	240		
x22	Gillespie G C		1/2/12	"											1	50			3	125	4	25		
x23	Green S P	60		J Armendaris	30	50	St North	3	8	MTC	700													
24		733		S F Hartman	160	350	"	3	58		400													
25				"			"	14	20	land	130													
26			1/2/12	"			"	all	28	"	75													
x27	Grimley Margaret		1/2/12	"			Mansfield	8/3	1	2	50													
x28	Grimley Gibson		1/2/12	"			"	7	1		150													
x29	Gibbins Amanda	1458	1/2/12	" Tho Smith	200	800													4	120	20	120		
30	Gause W R						St North	2	63		1000													
31							"	243	17		1500													
32			1/2/12	"			"	144	H 3	Days	400				4	200			3	200				
x33	Gandy Mary	893	1/2/12	" John Kinder	200	1000	"	8	116		150				1	20	2		4	60	35	210		
x34	Getzendanner J A	417	1/2/12	" W Dosier	160	1000	"	14	1/2	4	11	200			1	20	10		4	60	15	90		
x35	Graves John						"	8/4	1	15 1/2	100													
x36	Glenn W J	487	1/2/12	" E H Elkins	120	240																		
x37	Glenn Stephen																							
x38	Glascock E R																							
x39	Gavin G W																							
x40	Graves F F																							
x41	German C O																							
x42	Gross C																							
x43	Green John																						2	12
x44	Graham R A																							
45					2365	11553					6150				19	660	305		73	1900	365	2191		
					2365	11553					6150				-	660	305		73	1900	365	2191		





ASSESSMENT ROLL of Property in *Tarrant* County owned by Residents and

OWNERS.	LAND.			CITY AND TOWN LOTS.				LAND CERTIFICATES.			CARRIAGES, BUGGIES, OR WAGONS, OF WHATEVER KIND.		MANUFACTURER'S TOOLS, IMPLEMENTS AND MACHINERY, INCLUDING STEAM ENGINES AND BOILERS.	MATERIALS AND MANUFACTURED ARTICLES.	HORSES AND MULES.		CATTLE.		JACKS AND JENNETS.					
	Abstract No.	Certificate No.	Survey No.	ORIGINAL GRANTEE.	Acres.	Value.	CITY OR TOWN.	No. of Lot.	No. of Block.	Division.	Value.	No. of Certificates.	Total Amount in Acres.	Value.	No.	Value.	Value.	Value.	No.	Value.	No.	Value.	No.	Value.
x1	Grant J																							
x2	Garrison W A																							
x3	Gay Ira W O																							
x4	Grigsby John																							
x5	Grundhafer Fried.																							
x6	Gavin W H																							
x7	Gallagher J J																							
x8	Gaiter George col																							
x9	Gpanawalt Wm M																							
x10	Gardner Jas J col																							
x11	Garwin H S																							
x12	Goodwin B M col																							
x13	Goodhen J H																							
x14	Grisswold L D																75							
x15	Godwin W H														1	100			1	40				
x16	Graham S																							
x17	Gulden W C																							
x18	Grigsby Wm																							
x19	Gaylor Reuben														1	10					2	30		
x20	Garey Joseph														1	10					2	25		
x21	" S G																							
x22	" R G																							
x23	Goodman F H																							
x24	Grant W F																				1	12	3	18
x25	Gentry Alf																							
x26	" Jess B																				1	10	9	54
x27	Giddens Dan														1	15					4	70	11	66
x28	Gibson R W																				1	25		
x29	Gibson Wm																				2	25		
x30	Gibson Allen																							
x31	" Joe																				1	25		
x32	Garrett Wm																				2	25	7	42
x33	Grant Wank col														1	10					2	30	2	12
x34	Gilbert John H																							
x35	Guinn Antony col																							
x36	Groves James W														1	15					4	100	13	78
x37	Gandy The																						5	30
x38	Goosh C B																							
x39	Gimes J R																				2	40		
x40	Gunn Robert														1	30					2	70		
x41	Green T F																				1	30		
x42	Gosney L P														1	25					2	60	25	150
x43	Grace Charly C																							
x44	Griffith W D														1	20					2	40		
x45															9	235	75				30	627	77	480
															0	235					3	627	77	480

Rendered for Taxation by the Owners or Agents thereof, for the year 1879

SHEEP.		GOATS.		HOGS.		GOODS, WARES, AND MERCHANDISE.	MONEY ON HAND.	MISCELLANEOUS PROPERTY.	TOTAL VALUE.	TAXES ASSESSED						RECEIPT FOR TAXES RECEIVED.						REMARKS.	
										STATE TAXES.			COUNTY TAXES.			TOTAL STATE AND COUNTY TAXES.		AMOUNTS RECEIVED.			BY WHOM RECEIVED.		
No.	Value.	No.	Value.	No.	Value.					Value.	Dollars.	Value.	Dollars.	AD VALOREM.	POLL.	TOTAL.	AD VALOREM.	POLL.	TOTAL.	Dollars.			Cts.
										Dolls.	Cts.	Dolls.	Dolls.	Cts.	Dolls.	Dolls.	Cts.	Dolls.	Cts.	Dolls.	Cts.		
									x			1	200		1	50	250						1
									x			1	200		1	50	250						2
									x			1	200		1	50	250						3
									x			1	200		1	50	250						4
									x			1	200		1	50	250						5
						250	x	250	125	1	325	125	1	75	500								6
							x		1			1	200		1	50	250						7
							x		1			1	200		1	50	250						8
							x		1			1	200		1	50	250						9
							x		1			1	200		1	50	250						10
							x		1			1	200		1	50	250						11
							x		1			1	200		1	50	250						12
							x		1			1	200		1	50	250						13
						50	x	80	40	1	240	40	1	90	330								14
						2020	x	2160	1080		1080	1080		1080	2160								15
							x		1			1	200		1	50	250						16
							x		1			1	200		1	50	250						17
						140	x	140	70	1	270	70	1	120	390								18
						22	x	82	31	1	231	31	1	81	312								19
							x	35	18	1	218	17	1	67	285								20
							x		1			1	200		1	50	250						21
							x		1			1	200		1	50	250						22
						10	x	10	05	1	205	05	1	55	260								23
							x	30	15	1	215	15	1	65	280								24
							x		1			1	200		1	50	250						25
							x	64	32	1	232	32	1	82	314								26
				10	10		x	196	98	1	298	98	1	148	446								27
							x	25	12	1	212	13	1	63	275								28
							x	25	13	1	213	12	1	62	275								29
							x		1			1	200		1	50	250						30
							x	25	12	1	212	13	1	63	275								31
				8	8		x	75	38	1	238	37	1	87	325								32
							x	52	26	1	226	26	1	76	302								33
							x		1			1	200		1	50	250						34
							x		1			1	200		1	50	250						35
				5	5		x	235	117	1	317	118	1	168	485								36
							x	30	15	1	215	15	1	65	280								37
							x		1			1	200		1	50	250						38
							x	40	20	1	220	20	1	70	290								39
							x	100	50	1	250	50	1	150	350								40
							x	30	15	1	215	15	1	65	280								41
				8	5		x	240	120	1	320	120	1	170	490								42
							x		1			1	200		1	50	250						43
							x	60	30	1	230	30	1	80	310								44
				31	28		x	2519	8964	1982	43	10582	1982	43	4132	14714							45
				31	28			2519	8964	1982	43	10582	1982	43	4132	14714							

ASSESSMENT ROLL of Property in *Parrant*

County owned by Residents and

OWNERS.	LAND.						CITY AND TOWN LOTS.				LAND CERTIFICATES.			CARRIAGES, BUGGIES, OR WAGONS, OF WHATEVER KIND.		MANUFACTURERS TOOLS, IMPLEMENTS AND MACHINERY, INCLUDING STEAM ENGINES AND BOILERS.	MATERIALS AND MANUFACTURED ARTICLES.	HORSES AND MULES.		CATTLE.		JACKS AND JENNETS.				
	Abstract No.	Certificate No.	Survey No.	ORIGINAL GRANTEE.	Acres.	Value.	CITY OR TOWN.	No. of Lot.	No. of Block.	Division.	Value.	No. of Certificates.	Total Amount in Acres.	Value.	No.	Value.	Value.	Value.	No.	Value.	No.	Value.	No.	Value.		
X1																1	40	100			18	340	13	78		
X2																										
X3																1	15				1	20	4	24		
X4																										
X5																										
X6																										
X7																										
X8																					1	15				
X9																										
X10																										
X11																										
X12																										
X13																										
X14																										
X15																										
X16																										
X17																										
X18																										
X19																										
X20																					1	10				
X21																										
X22																					1	20				
X23																										
X24																1	10				2	50	6	60		
X25																					1	25				
X26																										
X27																1	40	5			2	60	22	132		
X28																										
X29																1	10				2	40				
X30																1	15	5			2	50	12	72		
X31																										
X32																					2	75	3	20		
X33																										
X34																										
X35																										
X36																					1	50				
X37																					2	80				
X38																										
X39																1	50	15			2	80				
X40																										
X41																										
X42																					3	45				
X43																										
X44																										
X45																7	180	125			41	960	60	386		
																7		125			41	960	60	386		



ASSESSMENT ROLL of Property in *Tarrant* County owned by Residents and

OWNERS.	LAND.			CITY AND TOWN LOTS.				LAND CERTIFICATES.			CARRIAGES, BUGGIES, OR WAGONS, OF WHATEVER KIND.		MANUFACTURERS TOOLS, IMPLEMENTS AND MACHINERY, INCLUDING STEAM ENGINES AND BOILERS.	MATERIALS AND MANUFACTURED ARTICLES.	HORSES AND MULES.		CATTLE.		JACKS AND JENNETS.							
	Abstract No.	Certificate No.	Survey No.	ORIGINAL GRANTEE.	Acres.	Value.	CITY OR TOWN.	No. of Lot.	No. of Block.	Division.	Value.	No. of Certificates.	Total Amount in Acres.	Value.	No.	Value.	Value.	Value.	No.	Value.	No.	Value.	No.	Value.		
																			No.	Value.	No.	Value.	No.	Value.		
X1																										
X2																				1	20					
X3																										
X4																				2	20	4	24			
X5																				1	25					
X6															1	25				3	100	6	36			
X7																				1	30					
X8																										
X9																				1	10					
X10																										
X11																										
X12																										
X13																										
X14																1	25				2	120				
X15																1	25				2	125				
X16																1	35				2	80				
X17																					1	50				
X18																										
X19																										
X20																										
X21																					1	25				
X22																					1	20				
X23																1	30	20			2	60	4	24		
X24																2	75	100			4	200	4	20		
X25																										
X26																										
X27																										
X28																										
X29																										
X30																1	60				2	60				
X31																					1	20				
X32																					1	20				
X33																					1	25				
X34																										
X35																										
X36																										
X37																										
X38																										
X39																					1	15				
X40																										
X41																		10			2	100	5	30		
X42																										
X43																					1	50				
X44																					2	60	10	60		
X45																					1	10	1	10		
																					9	325	130			
																					36	1225	34	204		
																					9	325	130			
																					36	1225	34	204		



ASSESSMENT ROLL of Property in *Garrant*

County owned by Residents and

OWNERS.	LAND.						CITY AND TOWN LOTS.					LAND CERTIFICATES.			CARRIAGES, BUGGIES, OR WAGONS, OF WHATEVER KIND.		MANUFACTURERS TOOLS, IMPLEMENTS AND MACHINERY, INCLUDING STEAM ENGINES AND BOILERS.	MATERIALS AND MANUFACTURED ARTICLES.	HORSES AND MULES.		CATTLE.		JACKS AND JENNETS.		
	Abstract No.	Certificate No.	Survey No.	ORIGINAL GRANTEE.	Acres.	Value.	CITY OR TOWN.	No. of Lot.	No. of Block.	Division.	Value.	No. of Certificates.	Total Amount in Acres.	Value.	No.	Value.	Value.	Value.	No.	Value.	No.	Value.	No.	Value.	
x1	Gantt J A	490		J F Ellis	116 1/2	450																			
2		1649		Wetmore	40	400																			
3		1657	1/2/80 Paid	M Watson	100	250															2	60	12	72	
4																									
5																									
6																									
7																									
8																									
9																									
10																									
11	Walsted L H						St North	5/2	4	11			200												
12							"	15+16		77			100												
13							"	14, 15, 16		A4			400												
14			1/28/80 Paid				"	7+8		D5			50			1	30				2	30			
x15	Warmon J A															1	15	10			1	15	2	12	
x16	Watcher R A																								
x17	Waywood Ernest																								
x18	Wayes J C																								
x19	Wispville Hector																								
x20	Witcherson E A																								
x21	Wattley B C																								
x22	Wightower S A																					8	100		
x23	Wheffner S A																								
x24	Wardis E A																								
x25	Wopkins Henry col																								
x26	Hamilton Alex															1	18				2	65			
x27	Wall L H																								
x28	Howard Tho R															4	300				7	300			
x29	Hendricks B C																								
x30	Hamilton John																								
x31	Harris A A + A J															1	20				1	15	13	100	
x32	Hathaway H D																								
x33	House Nathan col																								
x34	Henderson Stephen																								
x35	Hoefle John																								
x36	Hoody J A																								
x37	Harris John H															1	12				1	30			
x38	Hamilton S B															1	20				2	55			
x39	Henniger J P																								
x40	Hobson R M																					2	35		
x41	Harrow Dock																				8	120	12	72	
x42	Hunter W																				4	100			
x43	Huffman Peter P															1	10					2	30		
x44	Hamill J H																								
x45					256	1100							750			11	425	10			32	825	49	386	
					256	1100							750			11	425	10			32	825	49	386	



Rendered for Taxation by the Owners or Agents thereof, for the year 1879

SHEEP.		GOATS.		HOGS.		GOODS, WARES, AND MERCHANDISE.	MONEY ON HAND.	MISCELLANEOUS PROPERTY.	TOTAL VALUE.	TAXES ASSESSED.									RECEIPT FOR TAXES RECEIVED.						REMARKS.		
No.	Value.	No.	Value.	No.	Value.					Value.	Dollars.	Value.	Dollars.	STATE TAXES.			COUNTY TAXES.			TOTAL STATE AND COUNTY TAXES.			AMOUNTS RECEIVED.			BY WHOM RECEIVED. (SIGNATURE.)	
														AD VALOREM.	POLL.	TOTAL.	AD VALOREM.	POLL.	TOTAL.	TOTAL.	TOTAL.	TOTAL.	STATE.	COUNTY.			TOTAL.
										Dolls.	Cts.	Dolls.	Cts.	Dolls.	Cts.	Dolls.	Cts.	Dolls.	Cts.	Dolls.	Cts.	Dolls.	Cts.				
																									1		
																										2	
				5	5			30	X	1267	634		634	633		633	1267								3		
																										4	
																										5	
																										6	
																										7	
																										8	
																										9	
																										10	
																										11	
																										12	
																										13	
																										14	
								202	X	1012	506	1	706	506	1	556	1262									15	
				2	5			45	X	102	37	1	237	37	1	101	352									16	
								200	X	200	100	1	300	100	1	150	450									17	
								40	X	40	20	1	220	20	1	70	290									18	
								8	X	8	04	1	204	04	1	54	258									19	
									X			1	200		1	50	250									20	
								30	X	50	25	1	225	25	1	75	300									21	
									X			1	200		1	50	250									22	
								704	X	804	402	1	602	402	1	452	1054									23	
									X			1	200		1	50	250									24	
									X			1	200		1	50	250									25	
									X			1	200		1	50	250									26	
									X	83	42	1	242	41	1	91	333									27	
									X			1	200		1	50	250									28	
									X	600	300	1	300	300	1	350	850									29	
								10	X	10	05	1	205	05	1	55	260									30	
									X			1	200		1	50	250									31	
									X	135	67	2	467	68	2	168	635									32	
									X			1	200		1	50	250									33	
									X			1	200		1	50	250									34	
									X			1	200		1	50	250									35	
									X			1	200		1	50	250									36	
								10	X	52	26	1	226	26	1	76	302									37	
						380		140	X	595	298	1	498	297	1	347	845									38	
									X			1	200		1	50	250									39	
				4	60			375	X	470	235	1	435	235	1	285	720									40	
									X	202	101	1	301	101	1	151	452									41	
				10	10			30	X	150	75	1	275	75	1	125	400									42	
									X	40	20	1	220	20	1	70	290									43	
									X			1	200		1	50	250									44	
				4	60	17	20	380		1864	5820	29	11	32	93	11	2909	32	4509	13820						45	
				4	60	17	20	380		1864	5820	29	11	32	93	11	2909	32	4509	13820						71	



Rendered for Taxation by the Owners or Agents thereof, for the year 1879

SHEEP.		GOATS.		HOGS.		GOODS, WARES, AND MERCHANDISE.	MONEY ON HAND.	MISCELLANEOUS PROPERTY.	TOTAL VALUE.	TAXES ASSESSED.						RECEIPT FOR TAXES RECEIVED.						REMARKS.						
									STATE TAXES.			COUNTY TAXES.			TOTAL STATE AND COUNTY TAXES.		AMOUNTS RECEIVED.			BY WHOM RECEIVED. (SIGNATURE.)								
									AD VALOREM.		POLL.	TOTAL.		AD VALOREM.		POLL.	TOTAL.		STATE.		COUNTY.		TOTAL.					
No.	Value.	No.	Value.	No.	Value.	Value.	Dollars.	Value.	Dollars.	Dols.	Cts.	Dols.	Cts.	Dols.	Cts.	Dols.	Cts.	Dols.	Cts.		Dols.		Cts.	Dols.	Cts.	Dols.	Cts.	
									x		1	200		1	50	2	50									1		
									x	20	10	1	210	10	1	60	2	70									2	
									x	150	75	1	275	75	1	125	4	00									3	
									x	20	10	1	210	10	1	60	2	70									4	
									x	123	62	1	262	61	1	111	3	73									5	
									x		1	200		1	50	2	50										6	
									x		1	200		1	50	2	50										7	
									x	30	15	1	215	15	1	65	2	50									8	
									x	80	40	1	240	40	1	90	3	30									9	
									x	25	12	1	212	13	1	63	2	75									10	
								32	x	76	38	1	238	38	1	88	3	26									11	
									x		1	200		1	50	2	50										12	
				15	15			25	x	261	131	1	331	130	1	150	5	11									13	
									x		1	200		1	50	2	50										14	
									x		1	200		1	50	2	50										15	
									x		1	200		1	50	2	50										16	
									x	60	30	1	230	30	1	80	3	10									17	
									x		1	200		1	50	2	50										18	
								25	x	25	12	1	212	13	1	63	2	75									19	
								17	x	152	76	1	276	76	1	126	4	02									20	
									x		1	200		1	50	2	50										21	
									x		1	200		1	50	2	50										22	
									x	35	18	1	218	17	1	67	2	85									23	
									x	156	78	1	278	78	1	128	4	06									24	
									x		1	200		1	50	2	50										25	
				7	6			14	x	222	111	1	311	111	1	161	4	72									26	
									x	138	69	1	269	69	1	119	3	88									27	
									x		1	200		1	50	2	50										28	
									x		1	200		1	50	2	50										29	
									x	73	36	1	236	37	1	87	3	23									30	
								62	x	62	31	1	231	31	1	81	3	12									31	
									x		1	200		1	50	2	50										32	
								50	x	154	77	1	277	77	1	127	4	04									33	
85	125								x	155	78	1	278	77	1	127	4	05									34	
				14	14			32	x	483	241	1	441	242	1	292	7	33									35	
									x	125	63	1	263	62	1	112	3	75									36	
									x		1	200		1	50	2	50										37	
									x		1	200		1	50	2	50										38	
									x		1	200		1	50	2	50										39	
				8	8				x	100	50	1	250	50	1	100	3	50									40	
									x		1	200		1	50	2	50										41	
									x		1	200		1	50	2	50										42	
									x	75	37	1	237	38	1	88	3	25									43	
								4	x	212	106	1	306	106	1	156	4	62									44	
85	125					44	43	261	x	3012	1506	44	103	06	1506	44	37	06	140	12							45	
									x		1	200		1	50	2	50											46























ASSESSMENT ROLL of Property in *Saraut*

County owned by Residents and

OWNERS.	LAND.						CITY AND TOWN LOTS.				LAND CERTIFICATES.			CARRIAGES, BUGGIES, OR WAGONS, OF WHATEVER KIND.		MANUFACTURER'S TOOLS, IMPLEMENTS AND MACHINERY, INCLUDING STEAM ENGINES AND BOILERS.	MATERIALS AND MANUFACTURED ARTICLES.	HORSES AND MULES.		CATTLE.		JAC. JE.	
	Abstract No.	Certificate No.	Survey No.	ORIGINAL GRANTEE.	Acres.	Value.	CITY OR TOWN.	No. of Lot.	No. of Block.	Division.	Value.	No. of Certificates.	Total Amount in Acres.	Value.	No.	Value.	Value.	Value.	No.	Value.	No.	Value.	No.
x1	Wishfield J Est	37		P Dc Alford	53	106	St North	x 2+3	A1	800													
2		1376		Ostrickland	130	260	"	x 1+2	K1	50													
3		397		M Garrison	40		"	x 1/2	2 9	100													
4		1418		J M Davis	114	640	"	x 4.5.6	1	300													
5		333		J M Crofford	160	160	"	x 5/2 5 + 2+6	2	250													
6		1062		W A Merritt	160	240	"	x 4.5.6	4	300													
7		1508		P M Pruitt	80	400	"	x 8 8 1/2 16	5	300													
8		843		S S Jennings	150	400	"	x 1.4.5 2 8	8	250													
9		1259		Henry Robinson	266	525	"	all	6+7	2500													
10							"		1 C 2	50													
11	"		3/2/80 Paid	"	"	"	"	land	1 700	50				1	50				1	50	2	15	
x12	Wickill J P																						
x13	Wollingworth L A	24	3/8	"	John Akers	120	830							2	50		10			3	75		
x14	Wolden G A						St North		3 5	250										12	265	27	185
15			1/24	"			"		3 90	100				2	50					4	80	5	34
x16	Wendricks Geo P		1/18	"			"		Epr of C 1	300				1	25					1	20	5	30
x17	Weyde P J	667	1/25	"	P J Hyde	120	500																
x18	Wishfield Josie	355	1/2	"	J W Bonner	640	4000																
x19	Wardisty Mrs M E	1046			D C Manning	70	140																
20		1630	1/2	"	A G Walker	80	240	"	5 to 8 D 6	150										2	40	40	240
x21	Wardisty John				"	140	1000																
22		605	1	"	Egbert Grant	35	70							2	80		400			1	25		
x23	Wanna & Haggsett		1/12	"	F Escobar	125	750																
x24	Ways Jasper		1/5	"					1 strip	M D C	40			1	65					1	25		
x25	Wemy & Underwood		1/28	"																			
x26	Worton & Co													1	8					1	10		
x27	Wovens & Bowen		1/24	"										1	20		100			1	15		
x28	Woyes J F																						
x29	Wouser & Stanley		3/22	"													800						
x30	Wenderson J M	1424			S Sawyer	320	1600																
31		20			Tabitha Akers	40	40																
32		959			H S Largent	85	500	"	2 9	200													
33		146	1/2	"	W D Barnes	20	20	"	Part 157	10										3	150	20	120
x34	Wubband J J	186	Erron		Jas Bridgman	65	260																
x35	Wammer D M	490			J F Ellis	40	400																
36		10			J Asbury	80	700																
37		1223	1/2	Paid	E P Paris	30	70							1	60		20			4	100	75	450
x38	Wanna John	417			Wm Dosier	30	90	"	8 8	7000													
39		1258			J O Quinn	80	300	"	3 21	1200													
40		1600			J Walker	150	600	"	9 A 3	100													
41		1604	1/2	"	"	50	50	"	all E	Samuel	50												
x42	Wollaway H C	269			J A Greary	250	2000	"	2 6	2500													
43		1218	1/2	"	J S Perkins	15	10	"	2+3 18	600													
44								"	2 1/2 of 1	Reitor	600			1	30		50			5	200	44	320
45						3738	1690				18250			13	458		1390			41	1055	218	1394

Rendered for Taxation by the Owners or Agents thereof, for the year 1879

SHEEP.		GOATS.		HOGS.		GOODS, WARES, AND MERCHANDISE.	MONEY ON HAND.	MISCELLANEOUS PROPERTY.	TOTAL VALUE.	TAXES ASSESSED.									RECEIPT FOR TAXES RECEIVED.						REMARKS.	
No.	Value.	No.	Value.	No.	Value.					Value.	Dollars.	Value.	Dollars.	STATE TAXES.			COUNTY TAXES.			TOTAL STATE AND COUNTY TAXES.		AMOUNTS RECEIVED.				BY WHOM RECEIVED. (SIGNATURE.)
														Ad VALOREM.	POLL.	TOTAL.	Ad VALOREM.	POLL.	TOTAL.	Dolls.	Cts.	Dolls.	Cts.	Dolls.		
										Dolls.	Cts.	Dolls.	Cts.	Dolls.	Cts.	Dolls.	Cts.	Dolls.	Cts.	Dolls.	Cts.	Dolls.	Cts.			
																									1	
																										2
																										3
																										4
																										5
																										6
																										7
																										8
																										9
																										10
																										11
																										12
																										13
																										14
																										15
																										16
																										17
																										18
																										19
																										20
																										21
																										22
																										23
																										24
																										25
																										26
																										27
																										28
																										29
																										30
																										31
																										32
																										33
																										34
																										35
																										36
																										37
																										38
																										39
																										40
																										41
																										42
																										43
																										44
																										45
																										46
																										47
																										48
																										49
																										50
																										51
																										52
																										53
																										54
																										55
																										56
																										57
																										58
																										59
																										60
																										61
																										62
																										63
																										64
																										65
																										66
																										67
																										68
																										69
																										70
																										71
																										72
																										73
																										74
																										75
																										76
																										77
																										78
																										79
																										80
																										81
																										82
																										83
																										84
																										85
																										86
																										87
																										88
																										89
																										90
																										91
																										92
																										93
																										94
																										95
																										96
																										97
																										98
																										99
																										100

Assessment Roll 1879  
No to - L

Bank Mount

Handwritten signature or initials

163.89 1/2  
171.25  
171.25

Assessment Roll  
98.84  
106.20

Handwritten notes and scribbles

Assessment Roll

Assessment

1879



ASSESSMENT ROLL of Property in *Tarrant*

County owned by Residents and

OWNERS.	LAND.			CITY AND TOWN LOTS.				LAND CERTIFICATES.			CARRIAGES, BUGGIES, OR WAGONS, OF WHATEVER KIND.		MANUFACTURER'S TOOLS, IMPLEMENTS AND MACHINERY, INCLUDING STEAM ENGINES AND BOILERS.	MATERIALS AND MANUFACTURED ARTICLES.	HORSES AND MULES.		CATTLE.		JACKS AND JENNETS.						
	Ab. tract No.	Cer. tificate No.	Survey No.	ORIGINAL GRANTEE.	Acres.	Value.	CITY OR TOWN.	No. of Lot.	No. of Block.	Division.	Value.	No. of Certificates.	Total Amount in Acres.	Value.	No.	Value.	Value.	Value.	No.	Value.	No.	Value.	No.	Value.	
x1 Wall R W	262			John Collett	206	1600																			
2	1343			R R Ramey	11.5	300																			
3	264	1/28/80	Paid	W W Carroll	20	40								1	30	75		18	270	15	90				
x4 Howard Jas Sr	693			Jas Howard Sr	70	140																			
5	805	1/28/82	"	Jas Howard Jr	40	60								1	10			5	75	42	275				
x6 Howard Jas Jr	"	1/28/82	"	"	40	80								1	20					2	15				
x7 Howard J	"	1/28/80	"	"			St. Mark	100x100	SE Cor	7	Jen W	150					250								
x8 Holmes A W	1754			J B York	11	20	"	11/3	7	Sand	500														
9							"	1+4	47		800														
10							"	1	92		600														
11							"	1/2	3	D 5	Dayton	100													
12							"	1+2	77		300														
13							"	13 5/16	37		500														
14							"	7 5/16	85		800														
15							"	8	107		300							1	10	1	10				
x16 Wartsfield J M							"	1+2	3	MD Co	700									2	20				
x17 Hogsett J C							"	8 1/2	2		76														
18							"	1.3.14			4000														
x19 Wigby L W							"	all	D	Sand	100			1	50			1	60	7	40				
20							"	x	1	2	Jen S	2500													
x21 Back W + Wife	688			E S Harris	5	300	"	all	26	Duck	100			1	130			1	50	3	25				
22							"	S 1/2	32		100			2	20			3	50	20	200				
x23 Harmon L D	1087	1/2	"	E Meredith	320	960	"	all	3	Delch	700			2	100			3	200						
x24 Wignite Wm	357			L Baradine	80	320	"							1	60	10		2	80	5	30				
x25 Hayward E R							"	3	15		350														
x26 Wadlin J R							"	2 1/2	2	Sand	150							1	10	8	35				
x27 Koefler Mrs B							"	1/2	26		800														
x28 Holt W L							"	1/2	3	31	150					10				1	15				
x29 Holt D B							"	x	3	22	Jen S	1000													
x30 Harrison Robert							"	x	3	D 5	Dayton	150													
x31 Harrison J J							"	x	1 1/2	4	Jen S	1000						1	15						
x32 Hines Dick W							"	x	1 1/2	15	90	50													
x33 Housy Nathaniel				M A Jackson	1	200																			
x34 Heath D B + Wife							"	x	1	M 1	Dayton	25									6	36			
35							"	x	4	83	1000														
x36 Hart A S							"	x	4	72	200														
x37 Haessner Albertine							"		2	8	Alch	400													
x38 Haessner Ernest							"																		
x39 Hoefle John							"		10	11	A & V	100					25								
x40 Haymaker W R							"		S 1/4	4	Fields	350													
41							"		11	5	250										3	30			
x42 Waney Alex et W							"		5+7	1	Gonah	75													
Wanger R et	1031	1/2	"	James M Mann	280	2200								1	40	100			14	320	125	750			
Hollis M J	474	1/2	"	Thos Easter	200	160								1	10				2	50					
						1208	6380					18350			12	490	470		54	1190	240	1571			







ASSESSMENT ROLL of Property in *Tarrant*

County owned by Residents and

OWNERS.	LAND.						CITY AND TOWN LOTS.				LAND CERTIFICATES.			CARRIAGES, BUGGIES, OR WAGONS, OF WHATEVER KIND.		MANUFACTURERS TOOLS, IMPLEMENTS AND MACHINERY, INCLUDING STEAM ENGINES AND BOILERS.	MATERIALS AND MANUFACTURED ARTICLES.	HORSES AND MULES.		CATTLE.		JACKS AND JENNETS.		
	Ab-tract No.	Cer-tificate No.	Survey No.	ORIGINAL GRANTEE.	Acres.	Value.	CITY OR TOWN.	No. of Lot.	No. of Block.	Division.	Value.	No. of Cer-tificates.	Total Amount in Acres.	Value.	No.	Value.	Value.	Value.	No.	Value.	No.	Value.	No.	Value.
x 1	Hall A S	1530		James Duell	182	1000																		
2		1409		J W Sublett	161	1072																		
3		471		Wm Edwards	91	270																		
4		1137	2/2/1850 Paid	J B Martin	80	160								1	30	200		8	380	30	180			
x 5	Havenhill F													1	20	40		5	150	3	30			
x 6	Holland D B																							
x 7	Holmes J Y	1704	1/28/51 No 51	Jacob Wilcox	49	245								1	40			2	80	1	10			
x 8	Hill J W	1162	1/3 " "	J Neace	80	500								2	50	333		2	60	6	36			
x 9	Hamilton J R Est	1485		J W Smallwood	160	640																		
10		387	1/21 " "	G W Gathey	160	320								1	25			47	470	25	150			
x 11	Knitt F B	1267		W Rockefeller	53	300																		
12		214	2/7 " "	J S Baker	80	160								1	50	5		2	100	1	6			
x 13	Hard J J	1267	2/19 " "	W Rockefeller	103	500								1	60	5		5	125	20	120			
x 14	Hook S W A	1324		Henry Russell	172	700																		
15		199		BBB&C R R Co	320	640																		
16		1443	2/21 " "	W S Sublett	30	30								1	40									
x 17	Howard A	693	2/27/79 " "	James Howard	50	100																		
x 18	Harris D S	808	1/17 " "	B Harrington	80	480										25		1	25	10	60			
x 19	Holt D D		1/3/80 " "											1	20	10		8	200	16	96			
x 20	Holton Ann	1443	3/16 " "	W S Sublett	160	160																		
x 21	Good W A & M W	1263	2/21/79 " "	J Reardon	126	378																		
x 22	Henderson W C	1416		Wm Screech	210	1500																		
23		1378	1/19/80 " "	G B Stanley	50	250								1	30	15		5	210	25	150			
x 24	Hudson G P	930	10/27/79 " "	Alvian Little	333	1800								1	50			3	100	3	18			
x 25	Hambly J A	1057		Simon Moore	80	250																		
26		1708	1/3/80 " "	R M Melch	20	120																		
x 27	Hagood Riley	813	1/3 " "	Riley Hagood	160	1050								1	20	250		6	180	15	90			
x 28	Havenhill Clark	1042		A M Daniel	320	3200																		
29		585		G H Glover	263	2104																		
30		909	2/2 " "	Robert Keyes	34	120								4	120	350		17	550	128	920			
x 31	Hunter L H	1197	1/2 " "	J O Bannon	106	848								1	25	20		3	100	6	36			
x 32	Hill J D	1000	3/6 " "	J Matthews	202	1200								1	50	50		1	20	4	20			
x 33	Howitt Wm M	734	3/8 " "	Wm Hunter	120	600	land pd by Maddox and Chambers							1	50	5		1	50	7	42			
x 34	Hester J A	1197	3/10 " "	J O Bannon	106	900								1	50	100		5	400	8	48			
x 35	Hutcheson Chas	950		J W Lane	90	900																		
36		1428	1/28 " "	John Stephens	50	150								1	30	10		1	50	14	84			
x 37	Harrison D C	658		D C Harrison	160	1000																		
38		1644		W Melch	143	400																		
39		332		A A Curry	160	700																		
40		276		S C Bulver	160	500																		
41		1057	2/20 " "	S Moore	240	600								1	40	20		6	100	100	600			
x 42	Harris D W	808	2/22 " "	B Harrington	40	240								1	40	10		3	80	8	48			
x 43	Hoaney J B		2/3 " "	J B Hoaney	53	150								1	15									
x 44	Hutcheson J L & Co		1/2/79 " "																					
45					5242	26237								25	855	1478		142	3680	457	2936			



ASSESSMENT ROLL of Property in *Tanawt*

County owned by Residents and

OWNERS.	LAND.						CITY AND TOWN LOTS.					LAND CERTIFICATES.			CARRIAGES, BUGGIES, OR WAGONS, OF WHATEVER KIND.		MANUFACTURERS TOOLS, IMPLEMENTS AND MACHINERY, INCLUDING STEAM ENGINES AND BOILERS.	MATERIALS AND MANUFACTURED ARTICLES.		HORSES AND MULES.		CATTLE.		JACKS AND JENNETS.	
	Ab-stract No.	Cer-tificate No.	Survey No.	ORIGINAL GRANTEE.	Acres.	Value.	CITY OR TOWN.	No. of Lot.	No. of Block.	Division.	Value.	No. of Cer-tificates.	Total Amount in Acres.	Value.	No.	Value.	Value.	Value.	No.	Value.	No.	Value.	No.	Value.	
																									No.
* 1	Witcherson J L	950		J W Lane	285	2850																			
2		1428		John Stephens	250	600																			
3		1161		A Newton	206	1000																			
4		83		John Balch	132 2/3	700																			
5		1186		J O Daniel	276 2/3	1200																			
6		1342		R R Ramey	218	880																			
7			1/28/80	G W Payrott	25	200								3	100	60			10	470	25	150			
* 8	Kightower D W	130		J W Parlough	50	500																			
9		1601		W W Wallace	100	800																			
10		847		B F Jones	30	150																			
11		1090		J McComas	8	500																			
12		20	2/28	Tabitha Akers	40	80									1	50	30			12	250	50	300		
* 13	Hamilton J M	946		A F Leonard	1	200																			
14		1103	2/16	McKenny William	28	144									1	50	10			2	50	6	36		
* 15	Hedges Aaron	1650		H Weatherford	80	560																			
16		289		E M Clark	40	280																			
17		20	11/27/79	Tabitha Akers	100	250									1	15	200			3	75	82	290		
* 18	Hornbeck Robt	1266	2/24/80	S Richardson	40	200														1	20	2	12		
* 19	Wolt J S	1687		A B Warren	64 3/4	190																			
20		148	2/24	James Blackwell	50	500									2	40	15			3	15	25	150		
* 21	Hudson John D	9		M Anderson	107 1/2	700																			
22		3		M Brocha	200	800																			
* 23	Hall John Est	264	1/26	N H Carroll	200	1400														3	60	4	24		
* 24	Hope W J	709	11/2/79	A J Huitt	43 3/4	225									1	30	5			2	50	1	10		
* 25	Hawkins Wm	1077		L L McLeaw	60	420																			
26		1517	2/1/80	L J Seeters	12 1/2	60									1	35	8			8	120	12	72		
* 27	Hines J D	709	3/12	A J Huitt	1	75																			
* 28	Harding E	2447	1/26	J W Drury	80	400																			
* 29	Harris D W	1530	2/11	Edw Taylor	160	400																			
* 30	Honey S B	1043		O Medlin	20	200																			
31		425	3/2	Sold Davis	4	400																			
* 32	Hale W D	757	2/9	Geo Hamilton	180	960									1	40	60			3	110				
* 33	Hayden Mrs E	517	2/1	W Foster	80	560																			
* 34	Holliman Mrs L	425	7/28	Sold Davis	50	500									1	15				2	30	2	12		
* 35	Harrison P W	704		M Harris	50	500																			
36		425	2/26	Sold Davis	50	200									1	30	20			2	50	4	25		
* 37	Hall M K	875		J Jennings	320	1900																			
38		394	2/22	W Davidson	55	100									1	15	200			10	180	11	66		
* 39	Hust W	657		W Hust	160	400																			
40		677		A B Howerton	12	36																			
41		136	2/6	G W Bradshaw	89	445									1	10				2	75				
* 42	Hickman J E	930	2/11	W Little	60	350														4	60	16	96		
* 43	Hancock J C	263	1/23	R Crawford	179 1/2	1200																			
44		95		J V Brooks	160	400									1	30	40			12	180	5	30		
45					4380	24415									17	535	1778			85	2035	271	1722		
					4380	24415									17	535	1778			85	2035	271	1722		





ASSESSMENT ROLL of Property in *Tarrant*

County owned by Residents and

OWNERS.	LAND.						CITY AND TOWN LOTS.					LAND CERTIFICATES.			CARRIAGES, BUGGIES, OR WAGONS, OF WHATEVER KIND.		MANUFACTURER'S TOOLS, IMPLEMENTS AND MACHINERY, INCLUDING STEAM ENGINES AND BOILERS.	MATERIALS AND MANUFACTURED ARTICLES.	HORSES AND MULES.		CATTLE.		JACKS AND JENNETS.				
	Ab-stract No.	Cer-tificate No.	Survey No.	ORIGINAL GRANTEE.	Acres.	Value.	CITY OR TOWN.	No. of Lot.	No. of Block.	Division.	Value.	No. of Cer-tificates.	Total Amount in Acres.	Value.	No.	Value.	Value.	Value.	No.	Value.	No.	Value.	No.	Value.			
																									No.	Value.	
*1	Henderson A M	596	1/2/80	Dist	Hers of Guerin	3.20	800																				
*2	Howell W C	1397	1/20/11	"	J Shrum	2.13	425																				
*3	Hurley John	153	1/19/11	"	M Brinson	33 1/2	330								1	25											
*4	Hutcheson A L	1582	1/1/20/17	"	A Underwood	79	200										10										
*5	Hightower J W	518		"	A Foster	8	100																				
6		1753	2/1/80	"	J C Yates	100	600								1	20	10						2	100	6	36	
*7	Hayden J T	930	1/7/27/29	"	W Little	200	1200								1	20	10						4	80	11	66	
*8	Hawks G M	820		"	G M Hawks	80	680																				
9		334	1/1/80	"	H P Crocker	100	350								1	15	50						3	60	2	12	
*10	Hamby J A Est	412		"	J C Davis	79	480																				
11		702		"	J A West	15 1/4	100																				
12		793	1/25/11	"	A Hampton	100	100																				
*13	Hudgins E A	422		"	Wm Dooley	100	1000																				
14		131		"	Wm Bradfords	100	1000																				
15		662		"	W P Herring	116 2/3	330																				
16		578	2/2/11	"	A Foster	48	144								1	30	25						5	125	17	102	
*17	House P M	644		"	J J Hawks	107	850																				
18		1267	1/1/11	"	M Rockefeller	64	250								1	15							5	175	9	54	
*19	Hazard J W	1652	1/21/11	"	L C Walker	80	640								1	10	5						2	60	14	140	
*20	Hall O C	535	1/2/11	"	A B Fryrear	160	960										8						1	30			
*21	Hagrod Jo & RB	365		"	P Caldwell	80	240																				
22		1726	1/1/11	"	J Meleo	160	480																				
*23	Hause S C	1267	1/27/80	"	M Rockefeller	120	750								1	40	10						2	70	2	12	
*24	Hicks J J	873		"	J Jennings	142	400																				
25		408		"	J C Dishman	125 1/2	1000																				
26		1376	3/1/11	"	D Strickland	20	30																	3	65	7	42
*27	Hudson W M	1263	1/18/11	"	J Reindon	80	280								1	45								3	60	7	51
*28	Hall W D	1112		"	McKinny & Williams	43	200																				
29		1409		"	J W Sublett	159	880																				
30		1530		"	James Tuell	138	1000																				
31		1287		"	J Ringer	99 1/2	200																				
32		1343		"	R R Ramay	40	200																				
33		477		"	Wm Edwards	69	180																				
34		1133	1/31/11	"	J B Martin	80	240								1	25	40						13	200	33	198	
*35	Hedges R	311	1/28/17/19	"	J Condra	120	710								1	5	5										
*36	Hall W F	687		"	W W Hall	40																					
37		695		"	"	105	230																				
*38	Hagge A	457	1/27/80	"	John Edmunds	100	500								1	25								1	10		
*39	Hudgins W D	892		"	E M D King	160	1120																				
40		1652		"	L C Walker	65	195																				
41		1688	1/12/11	"	J Wood	38	75								1	40	60						4	100	13	75	
*42	Hammond J M P	415	1/20/11	"	A M Downing	55	440								1	25							5	75	5	30	
*43	Hubbard J C	1	1/20/11	"	W J Archa	285	1755								1	15	15						4	140	3	18	
*44	Hutcheson Graves		1/21/11	"																							
45						4356	21704								15	355	248						61	1475	135	872	

Rendered for Taxation by the Owners or Agents thereof, for the year 1879

SHEEP.		GOATS.		HOGS.		GOODS, WARES, AND MERCHANDISE.	MONEY ON HAND.	MISCELLANEOUS PROPERTY.	TOTAL VALUE.	TAXES ASSESSED.						RECEIPT FOR TAXES RECEIVED.						REMARKS						
No.	Value.	No.	Value.	No.	Value.					Value.	Dollars.	Value.	Dollars.	STATE TAXES.			COUNTY TAXES.			TOTAL STATE AND COUNTY TAXES.			AMOUNTS RECEIVED.			BY WHOM RECEIVED. (SIGNATURE.)		
														Ad Valorem.	Poll.	TOTAL.	Ad Valorem.	Poll.	TOTAL.	Dollars.	Cts.		Dollars.	Cts.	Dollars.		Cts.	STATE.
										Dollars.	Cts.	Dollars.	Cts.	Dollars.	Cts.	Dollars.	Cts.	Dollars.	Cts.	Dollars.	Cts.	Dollars.	Cts.					
75	75								x 895	448		448		447		447		895								1		
									x 425	212		212		213		213		425									2	
				4	15				x 415	208	1	408	207	1	257		665										3	
				8					x 298	149	1	349	149	1	199		548										4	
				5	5			27	x 898	449	1	699	449	1	499		1148										6	
				20	20			30	x 1426	713	1	913	713	1	763		1676										7	
				20	20			30	x 1237	618	1	818	619	1	669		1487										9	
									x 680	340		340	340		340		680										12	
				8	10			105	x 2891	1446	1	1446	1445	1	1445		2891										16	
				14	14				x 1358	679	1	879	679	1	729		1608										18	
				8	10			35	x 900	450	1	650	450	1	500		1150										19	
				5	5				x 1003	501	1	701	502	1	552		1253										20	
									x 720	360		360	360		360		720										22	
				10	10			32	x 924	462	1	662	462	1	512		1174										23	
				3	3			3	x 1343	772	1	972	771	1	821		1793										26	
				15	25			13	x 474	237	1	437	237	1	287		724										27	
				4	4			48	x 3415	1707	1	1907	1708	1	1758		3665										34	
				5	2				x 734	367	1	567	367	1	417		984										35	
				25	25			10	x 309	155	1	355	154	1	204		559										37	
				5				5	x 540	270	1	470	270	1	320		790										38	
				10	10			77	x 1752	876	1	1076	876	1	926		2002										41	
				10	15			30	x 615	307	1	507	308	1	358		865										42	
				7	7			15	x 1965	983	1	1183	982	1	1032		2215										43	
									1200	600		600	600		600		1200										44	
75	75			173	200	1200		488	26617	13309	18	16909	13308	18	14208		31117										45	
75	75			173	200	1200		488	26617	13309	18	16909	13308	18	14208		31117											45

ASSESSMENT ROLL of Property in *Tarrant* County owned by Residents and

OWNERS.	LAND.			CITY AND TOWN LOTS.					LAND CERTIFICATES.			CARRIAGES, BUGGIES, OR WAGONS, OF WHATEVER KIND.		MANUFACTURERS TOOLS, IMPLEMENTS AND MACHINERY, INCLUDING STEAM ENGINES AND BOILERS.	MATERIALS AND MANUFACTURED ARTICLES.	HORSES AND MULES.		CATTLE.		JACKS AND JENNETS.				
	Abstract No.	Certificate No.	Surrey No.	ORIGINAL GRANTEE.	Acres.	Value.	CITY OR TOWN.	No. of Lot.	No. of Block.	Division.	Value.	No. of Certificates.	Total Amount in Acres.	Value.	No.	Value.	Value.	Value.	No.	Value.	No.	Value.	No.	Value.
1	Watcheson C A 644			J J Hawks	49	125	Mansfield	37																
2								32																
3																								
4	1/21/80 Paid 438 1/2/79			H Decker	40	120	land paid by J. J. Johnson	100x300 1/2 37			600				1	20	5		5	100	2	10		
5	1047			J C McComas	224	2240																		
6	1523 1/2/18			L G Linsley	40	100																		
7	483 1/2			Balis Estes	120	570									1	50	25		2	50	7	42		
8	Sec 22			M & P R Co	160	640																		
9	1122 1/10/80				37 1/2	100									1	25	5		2	60	10	60		
10	822 1/2			S M Hunter	80	400									1	10			4	80	20	120		
11	1307 1/2/79			Grevious Ray	60	400													4	80	15	90		
12	1232 1/2/80			James E Phillips	160	1000									1	70			1	10	4	60		
13	998			Henry McGehee	92 1/2	900																		
14	359			S Callender	80	160																		
15	1054			R P Morgan	120	500																		
16	1267 1/2			M Rockerfellow	53 1/2	250									1	60	50		13	400	50	300		
17	37 1/2			B D Stafford	92 1/2	100																		
18	141			D Barcroft	40	200									1	15	333		4	60	4	40		
19	1650			W Weatherford	80	480																		
20	289			E M Clark	100	500																		
21	19 1/2/79			Sabitha Akers	40	40									1	10			1	25	3	20		
22	703 1/2/80 Paid			J Shubitt	9 1/2	45													2	50				
23	272 1/2			A Castillo	200	1200									1	10			1	10	4	56		
24	1416			H M Screech	110	660																		
25	476 1/2/80 Paid			S Elliott	60	150									1	15	15		2	60	4	24		
26	120 1/2			J Bird	35	350									1	20			5	100	13	78		
27	28 1/2/79			P Allen	135	800									1	10			2	60	2	20		
28	1190			Wm O Neal	420	1260	St North	4	8		5000													
29	1343			R R Ramey	40	100	"	3	19		1250													
30							"	137 1/2	140		400													
31							"	9	83		300													
32	Paid						"	4 1/2	96		700													
33							"	11 1/2	B	Est H	200													
34							"	8	109		100													
35							"	16	D 5		20													
36							"	11	29		400										3	30		
37	2/21			J McConwell	120	720																		
38				H H Warrnell	38 1/2	100																		
39				J Bowman	305	600																		
40				"	125	250																		
41				"	138	275																		
42	436 1/2/80			Wm Dear	60	200																		
43							Grapevine	21	1	Jan 8	40				1	20			75	525	250	1500		
44								3 1/2	1		25								2	50	6	36		
45											9585				13	335	433		125	1720	397	2486		





Rendered for Taxation by the Owners or Agents thereof, for the year 1879

SHEEP.		GOATS.		HOGS.		GOODS, WARES, AND MERCHANDISE.	MONEY ON HAND.	MISCELLANEOUS PROPERTY.	TOTAL VALUE.	TAXES ASSESSED.									RECEIPT FOR TAXES RECEIVED.						REMARKS.
										STATE TAXES.			COUNTY TAXES.			TOTAL STATE AND COUNTY TAXES.			AMOUNTS RECEIVED.			BY WHOM RECEIVED.			
No.	Value.	No.	Value.	No.	Value.					Ad Valorem.	Poll.	Total.	Ad Valorem.	Poll.	Total.	Total.	State.	County.	Total.	Dolls.	Cts.		Dolls.	Cts.	
						Dolls.	Cts.	Dolls.	Cts.	Dolls.	Cts.	Dolls.	Cts.	Dolls.	Cts.	Dolls.	Cts.	Dolls.	Cts.	Dolls.	Cts.				
																								1	
																									2
																									3
																									4
																									5
																									6
																									7
																									8
								200	x70.30	35.15		35.15	35.15	35.15		70.30									9
								41	14.33	7.17	1	9.17	7.16	1	7.66	16.83									10
																									11
																									12
																									13
				18	20			35	x15.60	7.80		7.80	7.80		15.60										14
				3	3			30	x4.59	2.29	1	4.29	2.30	1	2.80	7.09									15
				2	5			29	x6.4	3.2	1	2.32	3.2	1	.82	3.14									16
								15	x2.60	1.30	1	3.30	1.30	1	1.80	5.10									17
				8	48				x12.54	6.27	1	8.27	6.27	1	6.77	15.04									18
																									19
																									20
				12	12			45	x9.87	4.94	1	6.94	4.93	1	5.43	12.37									21
				17	17			75	x9.24	4.62	1	6.62	4.62	1	5.12	11.74									22
									x2.50	1.25		1.25	1.25		2.50										23
				2	4			22	x9.01	4.50	1	6.50	4.51	1	5.01	11.51									24
																									25
				10	10			5	x4.25	2.13	1	4.13	2.12	1	2.62	6.75									26
									x3.20	1.60		1.60	1.60		3.20										27
																									28
				16	16			30	x19.48	9.74	1	11.74	9.74	1	10.24	21.98									29
									x2.40	1.20		1.20	1.20		2.40										30
								63	x18.03	9.01		9.01	9.02		18.03										31
				10	10			460	x13.78	6.89		6.89	6.89		13.78										32
				15	15			80	x14.56	7.28		7.28	7.28		14.56										33
				30	30			70	x33.40	16.70	1	18.70	16.70	1	17.20	35.90									34
									x5.00	2.50	1	4.50	2.50	1	3.00	7.50									35
				9	10			61	x9.10	4.55		4.55	4.55		9.10										36
									x3.50	1.75		1.75	1.75		3.50										37
									x1.00	.50		.50	.50		1.00										38
				10	10			28	x12.08	6.04	1	8.04	6.04	1	6.54	14.58									39
									x8.78	4.39		4.39	4.39		8.78										40
																									41
																									42
									x7.96	3.98		3.98	3.98		7.96										43
									x13.30	6.65	1	8.65	6.65	1	7.15	15.80									44
				162	210			1349	x32.04	160.52	14	188.52	160.52	14	167.52	356.04									45
				162	210			1349	x32.04	160.52	14	188.52	160.52	14	167.52	356.04									45

ASSESSMENT ROLL of Property in *Tarrant*

County owned by Residents and

OWNERS.	LAND.						CITY AND TOWN LOTS.					LAND CERTIFICATES.			CARRIAGES, BUGGIES, OR WAGONS, OF WHATEVER KIND.		MANUFACTURER'S TOOLS, IMPLEMENTS AND MACHINERY, INCLUDING STEAM ENGINES AND BOILERS.	MATERIALS AND MANUFACTURED ARTICLES.	HORSES AND MULES.		CATTLE.		JACKS AND JENNETS.	
	Ab-tract No.	Cer-tificate No.	Survey No.	ORIGINAL GRANTEE.	Acres.	Value.	CITY OR TOWN.	No. of Lot.	No. of Block.	Division.	Value.	No. of Cer-tificates.	Total Amount in Acres.	Value.	No.	Value.	Value.	Value.	No.	Value.	No.	Value.	No.	Value.
X 1 Henderson R W	7			G J Ashabrammer	345	2100																		
2	41	3/1/80	Paic	Jesse Andrews	373	900									1	35			6	200	30	180		
X 3 Harbour D J	580			S Gilmore	100	400																		
4	590				24	100																		
5	1754	9/7	"	J B York	40	160													2	50	6	30		
X 6 Harwell L D P	38			C M Adams	80 1/2	500									1	50			2	50				
X 7 Hovenkamp Ed	457	6/2	"	John Edmunds	200	1000																		
8	1165			W Norris	244	1800																		
9	17			S Akers	10	50																		
10	1654			Joel Walker	33	75																		
11	449	9/7	"	W L Darby	160	730	Birdville	7	2		100			3	100	100		45	530	100	600			
X 12 Hovenkamp Jas A		9/7	"																					
X 13 Hodges Mrs W A	1240			W C Price	40	500																		
14	1267			W Rockefeller	164	700																		
15	1658			F B Haddell	37	100																		
16	690			Wm Howard	230	1800																		
17	1307			G Ray	200	600																		
18	161	9/11	"	Wm Bratton	106 2/3	550	Mansfield	S 1/2	6	2	10			1	40			2	60	25	150			
X 19 Harris A	703	3/11	"	John Hewitt	20	160	Arlington				1	30	100	1	40	100		4	75	4	24			
X 20 Wilburn Sara E							Handley				1	12	200											
21		5/29	"				"				376	2	200											
X 22 Kuttel C B		9/10	"				St North	7	B 1		1200													
X 23 Hollis F A		9/25	"				Grapevine	2022	1		150													
X 24 Harris W H	1184			D Odum	80	520																		
25	1481	3/11	"	W H Slaughter	16	40	St North	12	118		30										2	12		
X 26 Harris Mrs Nancy		2/2	"				Mansfield	W P L	46		400													
X 27 Halsell W E		3/2	"				"		45		1000			2	100			2	100	8	48			
X 28 Hardisty + Neal	1166			W Norris	60	180	Birdville	374	2		150													
29	1630	9/28	"	A G Walker	43	225	Birdville	6	2		150			1	35	10		2	100	20	100			
X 30 Hust Mrs C	702			J A Hust	319	2000																		
31	1191			Jesse Overton	43																			
32	136	9/28	"	W Bradshaw	123	275													6	100	40	240		
X 33 Heath D J	704			M Harris	99	650																		
34	1059	9/10	"	W O Wilby	40	100								1	15	5		2	100	3	18			
X 35 Haley E J	861	1/11	"	Senell Jasper	80	560								1	30	20		2	75	6	36			
X 36 Harris W M	530			J B Fay	40																			
37	1490	9/7	"	J R Stephens	21	450										10		2	50	2	12			
X 38 Heard Henry C B																								
39																								
40																								
41																								
42																								
43																								
44																								
45					3262	17225					3690			12	445	245		77	1490	246	1450			
					3262	17225					3690			12	445	245		77	1490	246	1450			









ASSESSMENT ROLL of Property in *Savannah* County owned by Residents and

OWNERS.	LAND.			CITY AND TOWN LOTS.				LAND CERTIFICATES.			CARRIAGES, BUGGIES, OR WAGONS, OF WHATEVER KIND.		MANUFACTURERS TOOLS, IMPLEMENTS AND MACHINERY, INCLUDING STEAM ENGINES AND BOILERS.	MATERIALS AND MANUFACTURED ARTICLES.	HORSES AND MULES.		CATTLE.		JACKS AND JENNETS.					
	Ab-tract No.	Cer-tificate No.	Survey No.	ORIGINAL GRANTEE.	Acres.	Value.	CITY OR TOWN.	No. of Lot.	No. of Block.	Division.	Value.	No. of Cer-tificates.	Total Amount in Acres.	Value.	No.	Value.	Value.	Value.	No.	Value.	No.	Value.	No.	Value.
x1	Jacks J J																							
+2	Jackson J M																							
+3	Jones Charlie Col																							
x4	Jackson Charlie Col																							
x5	Johnson Henry																							
x6	Johnson L B														1	10			2	40				
x7	Johnson Dick Col																		2	30				
x8	Jordau O B																		2	40				
x9	Jones Danl W																							
x10	Jones A M																5		9	100	7	42		
x11	Jarman W J																							
x12	Johns Joseph																							
x13	Jolly William																							
x14	Jordau R A																							
x15	James Anderson														1	20	20		6	180	2	20		
x16	Jones Geo W														1	30			4	125				
x17	Jarman W J																							
x18	Johnson W J																		1	30	4	24		
x19	Johnson B F																		1	25	2	12		
+20	Johnson W J																		2	20				
x21	Johnson J W																		2	60				
x22	Johnson M L																							
x23	Jarvis Thos J																							
x24	Jones J S																		1	10	1	10		
<25	Jones A																		2	30				
x26	Johnson Isaac																							
x27	Johnson Lark Col																							
x28	Johnson Henry Col																							
x29	Jordau J J														1	50	5		2	50	12	72		
x30	Johnson Manuel																							
x31	Johnson Wm																		1	25				
x32	Johnson R S																				3	18		
x33	Johnson t Skinner																							
x34	Johnson S J																							
x35	Jordau Robert																							
x36	Johnson Robert																		1	20	4	24		
+37	Jones S S																150		1	10	5	30		
x38	Jones W M																30		1	20	4	25		
+39	Johnson W R																		1	25	16	96		
<40	Johnson Henry																		2	40	1	10		
x41	Jones W L														1	10			2	40	3	18		
x42	Jones F W																		2	40	4	24		
x43	James L W																							
<44	Jopling L A																							
45															5	120	210		47	950	68	425		



ASSESSMENT ROLL of Property in *Tarrant*

County owned by Residents and

OWNERS.	LAND.			CITY AND TOWN LOTS.				LAND CERTIFICATES.			CARRIAGES, BUGGIES, OR WAGONS, OF WHATEVER KIND.		MANUFACTURERS TOOLS, IMPLEMENTS AND MACHINERY, INCLUDING STEAM ENGINES AND BOILERS.	MATERIALS AND MANUFACTURED ARTICLES.	HORSES AND MULES.		CATTLE.		JACKS AND JENNETS.						
	Ab-tract No.	Cer-tificate No.	Survey No.	ORIGINAL GRANTEE.	Acres.	Value.	CITY OR TOWN.	No. of Lot.	No. of Block.	Division.	Value.	No. of Cer-tificates.	Total Amount in Acres.	Value.	No.	Value.	Value.	Value.	No.	Value.	No.	Value.	No.	Value.	
x 1 Jones J E																									
x 2 Johnson Doct col																									
x 3 Joers A																									
x 4 Johnson Julius col																									
x 5 Johnson Henry																									
x 6 Johnson Sidney col																									
x 7 Jackson W A col																									
x 8 Jahn J P																									
x 9 Johnson Reuben col																									
x 10 Ganney W M + Baag															1	25			2	40	1	10			
x 11 Jennie Frank D																									
x 12 Gester D L																					1	10			
x 13 Johnson Sam col																	75		5	80	6	36			
x 14 Jones M A																	75		1	10					
x 15 Jones G J																									
x 16 Johnson F D																									
x 17 Johnson R H																									
x 18 Johnson Reuben col																									
x 19 Jackson W E																					2	30			
x 20 Jones W P																									
x 21 Jackson A C																									
x 22 Jones R M																					1	60			
x 23 Jordan E J															1	40	25		3	150	17	102			
x 24 Johnson A W																									
x 25 Jennings J A																									
x 26 Jacobs John																									
x 27 Jackson Chas col																									
x 28 Jeffries John S																					1	10			
x 29 Johnson Burrell																									
x 30 Jackson Anderson col																									
x 31 Jackson S J																		15							
x 32 Jeffries J H															1										
x 33 Johnson J L															1	40					2	75	2	12	
x 34 Johnson O W																									
x 35 Johnson Joshua																					2	20	1	10	
x 36 James J P																					2	50	35	210	
x 37 Jolly A B															1	40	300				3	45			
x 38 Jones G R															1	20	160				3	60	18	108	
x 39 Jenkins Heb																					2	75	13	78	
x 40 Jackson James															1	30					4	80	5	30	
x 41 Johnson Booker															1	30					2	30			
x 42 Jackson Leland															1	10	20				6	90	3	18	
x 43 Johnson W B															1	25					2	50	4	24	
x 44 Johnson Daw col																					1	35	2	12	
x 45															9	260	595				45	1000	107	660	



ASSESSMENT ROLL of Property in *Parrant*

County owned by Residents and

OWNERS.	LAND.						CITY AND TOWN LOTS.				LAND CERTIFICATES.			CARRIAGES, BUGGIES, OR WAGONS, OF WHATEVER KIND.		MANUFACTURERS TOOLS, IMPLEMENTS AND MACHINERY, INCLUDING STEAM ENGINES AND BOLLERS.	MATERIALS AND MANUFACTURED ARTICLES.	HORSES AND MULES.		CATTLE.		JACKS AND JENNETS.		
	Abstract No.	Certificate No.	Survey No.	ORIGINAL GRANTEE.	Acres.	Value.	CITY OR TOWN.	No. of Lot.	No. of Block.	Division.	Value.	No. of Certificates.	Total Amount in Acres.	Value.	No.	Value.	Value.	Value.	No.	Value.	No.	Value.	No.	Value.
x1 Jones B J																								
x2 Johnson John col																			1	50	4	60		
x3 Jones Henry col																			2	40	6	24		
x4 Jones W B																			1	25				
x5 Johnson Birch																			1	15				
x6 Jolly W R																								
x7 Jordan Timothy															1	5			2	60	4	24		
x8 Johnson J A																			1	15				
x9 Jackson W J															1	40			1	25				
x10 Jones J R																								
x11 Jones W W																								
x12 Johnson George															1	10			1	25				
x13 Johnson J M																			1	15				
x14 Jackson George					3.47		St North	3+4	3	Inde	800													
15							"	all	4	"	50				1	75								
16																								
x17 Johnson Henry																								
x18 Judd B J																								
x19 Johnson Dobe	994			W Mendoza	170	510	St North	1	82		500													
20	x	293		John Casey	160	640																		
21	x	1085		W P Moss	320	960																		
22	x	1060		J M Milsap	78	200																		
23	x	1247		W D Puckett	44 1/2	120																		
24	x	1311		L Randall	200	500																		
25	x	1457		Sam Scaggs	320	960																		
26	x	1434		John Sizy	296	900																		
27	x	1500		J T Turner	320	960																		
28	x	1605		James Wallace	285	570																		
29	x	1597		John Nagley	125 1/2	350																		
30	x	491 1/2	"	Jeff Estill	242	500																		
x31 Jarvis J J	1703	1/20		Jacob Wilcox	640	4000																		
32		714		S A Houston	320	1200	St North	all	104		2500													
33							"	x	4	A2	Days	50												
34							"	x	3+4	109		200												
35							"	y	9	15	AN	20							3	75	20	120		
x36 James T B	472			J W Elliston	7 1/2	35																		
37		1051 1/2	"	James Matthews	20	100					113	2000			1	75			10	100	10	60		
x38 Jackson William	122			J Bursey	45 1/2																			
39		945 1/2	"	W H Little	5	400					1/2	0.2	Days	100										
x40 Jackson Hannah	122	for 1878		J Bursey	45	540																		
41		945 1/2	"	W H Little	5	20																		
x42 Johnson L D Est	354			L G Lanton	115	345																		
	268	1/4	"	John C Hilness	173	425														25	250			
x43 Jordan Judy	888	1/2	"	Alex Jordan	155	300														2	25	7	45	
x44 Jenne Cathrine	1654 1/2	"		Joel Walker	95	500									1	35			2	25	2	12		
45					4187	15035						6220			6	240			53	745	54	355		





ASSESSMENT ROLL of Property in *Tarrant*

County owned by Residents and

OWNERS.	LAND.			CITY AND TOWN LOTS.					LAND CERTIFICATES.			CARRIAGES, BUGGIES, OR WAGONS, OF WHATEVER KIND.		MANUFACTURER'S TOOLS, IMPLEMENTS AND MACHINERY, INCLUDING STEAM ENGINES AND BOILERS.	MATERIALS AND MANUFACTURED ARTICLES.	HORSES AND MULES.		CATTLE.		JACKS AND JENNETS.					
	Abstract No.	Certificate No.	Survey No.	ORIGINAL GRANTEE.	Acres.	Value.	CITY OR TOWN.	No. of Lot.	No. of Block.	Division.	Value.	No. of Certificates.	Total Amount in Acres.	Value.	No.	Value.	Value.	Value.	No.	Value.	No.	Value.	No.	Value.	
x1 Jones I E	392	6/4/80	(paid)	Eliza Cathy	160	200									1	15			2	35	4	25			
x2 Jackson Geo. Co	262	1/24/79	"	M. Jackson	4	125									1	20			1	15					
x3 Jackson Julia Ann	"	2/2/80	"	"	4 1/2	150																			
x4 Jamison Geo	"	"	"	"			It North	4	11	Ass	175								1	15					
x5 Joy G B	165	7/12/11	"	W. Watson	56	360				A	Samuel	400									3	30			
x6 Jones David	"	"	"	"			"	x	23	D1	Daguer	450													
x7 Johnson Mrs AB	"	"	"	"			"	x	8 1/2	1	55	100													
x8	"	"	"	"			"	x	8 1/2	1	56	250										7	42		
x9 Jones Jesse	"	"	"	"			"	x	5 1/2	4	31														
x10	"	"	"	"			"	x	11	13	"														
x11	"	"	"	"			"	x	11 1/2	14	"														
x12	"	"	"	"			"	x	12	7	"														
x13	"	"	"	"			"	x	11 1/2	8	"														
x14	"	"	"	"			"	x	9	10	"														
x15	"	"	"	"			"	x	15	16	"	2000							2	30	12	72			
x16 James A G	"	"	"	Paid by Smith Jarvis & Duplison			It North	x		68		500							10	100	6	36			
x17 Johnson Peter	"	"	"	"			"	x	3	32		100									1	10			
x18 Jackson H A	"	"	"	"			"	x	5 1/2	1	20	nd + c	250												
x19 Johnson Wims	"	"	"	"			"	x	14 1/2	3		1000													
x20 Johnson J E	"	"	"	"			"	x	11	32		100													
x21	"	"	"	"			"	x	1/2	"		300													
x22	"	"	"	"			"	x	11 1/2	"															
x23	"	"	"	"			"	x	8 1/2	8	31	125			2	75			6	180					
x24 Johnson Bailey Col	"	"	"	"			"	x	7	119		50													
x25 Jeffers Lydia	"	"	"	"			"	x	50 x 100	1/4	24	Jan 1	150			50					2	12			
x26 Jeffers J W	"	"	"	"			"	x																	
x27 Jennings J D	"	"	"	"			"	x	1	H1		100													
x28 Jackson James C	"	"	"	"			"	x	1 1/2	12	31	75													
x29 Jackson Cromwell	"	"	"	"			"	x	1	8		150													
x30 Jackson Mrs C W	"	"	"	"			"	x	8 1/2	12	31	300										4	25		
x31 Jones Thomas	"	"	"	"			"	x	50 x 100	8	49	200													
x32 Jenkins A A	"	"	"	"			"	x	1 1/4	2	3	Dag L	300			2	125			8	500				
x33 Johnson W C	1498			W W Thompson	160	1360																			
x34	1707			J W Walker	80	640																			
x35	1168	2/26/11	"	W E Norton	80	240									1	15	40		6	120	87	620			
x36 Jennings W D Mrs	1593	3/10/11	"	J L Whitman	80	160																			
x37 Johnston R M	703		"	John Hutt	1	50																1	10		
x38 Jefferson S L	1704	1/1/1910	"	J Wiley	253	2000									1	30	100		4	120	10	60			
x39 Jewell L W C	644		"	J J Hawks	93	670	Mansfield		14			300													
x40	"	"	"	"			"	x	1 1/2	5	1	15			1	10	10		7	140	8	48			
x41 Johnson J J	"	"	"	"			"	x	5 1/2	36	34	200										2	15		
x42 Jopling Ben Est	866		"	Ben Jopling	160	650																			
x43	880	2/2/11	"	"	80	240																			
x44 Jones R F	722	1/1/11	"	J L Hallum	40	200									1	40			2	40	4	25			
x45					1248	7245						9140			10	330	200		49	1295	157	1030			

Rendered for Taxation by the Owners or Agents thereof, for the year 1879.

SHEEP.		GOATS.		HOGS.		GOODS, WARES, AND MERCHANDISE.	MONEY ON HAND.	MISCELLANEOUS PROPERTY.	TOTAL VALUE.	TAXES ASSESSED.						RECEIPT FOR TAXES RECEIVED.						REMARKS.					
										STATE TAXES.			COUNTY TAXES.			TOTAL STATE AND COUNTY TAXES.		AMOUNTS RECEIVED.			BY WHOM RECEIVED.						
No.	Value.	No.	Value.	No.	Value.					Value.	Dollars.	Value.	Dollars.	Ad Valorem.	Poll.	Total.	Ad Valorem.	Poll.	Total.	Dollars.			Cts.	State.	County.	Total.	Dollars.
										Dolls.	Cts.	Dolls.	Dolls.	Cts.	Dolls.	Dolls.	Cts.	Dolls.	Cts.	Dolls.	Cts.	Dolls.	Cts.				
						150			x 425	2 13	1	4 13	2 12	1	2 62	6 75									1		
									x 160	80	1	2 80	80	1	1 30	4 10										2	
									x 130	75		75	75		75	1 50										3	
									x 193	96	1	2 96	97	1	1 47	4 43										4	
				2	8				x 998	499	1	6 99	499	1	5 49	12 48										5	
								45	x 495	2 48	1	4 48	2 47	1	2 97	7 45										6	
									x 392	1 96		1 96	1 96		1 96	3 92										7	
																										8	
																										9	
																										10	
																										11	
																										12	
																										13	
																										14	
								126	x 2222	11 11	1	13 11	11 11	1	11 61	24 72										15	
									x 636	3 18		3 18	3 18		3 18	6 36										16	
									x 110	55	1	2 55	55	1	1 05	3 60										17	
									x 250	1 25	1	3 25	1 25	1	1 75	5 00										18	
									x 1000	5 00		5 00	5 00		5 00	10 00										19	
																										20	
																										21	
																										22	
									x 780	3 90	1	5 90	3 90	1	4 40	10 30										23	
									x 50	25	1	2 25	25	1	75	3 00										24	
									x 212	1 06		1 06	1 06		1 06	2 12										25	
									x		1	2 00		1	50	2 50										26	
									x 100	50	1	2 50	50	1	1 00	3 50										27	
									x 75	37	1	2 37	38	1	88	3 25										28	
									x 1500	7 50		7 50	7 50		7 50	15 00										29	
									x 325	1 63		1 63	1 62		1 62	3 25										30	
									x 200	1 00	1	3 00	1 00	1	1 50	4 50										31	
				5	10				x 1135	5 67	1	7 67	5 68	1	6 18	13 85										32	
																										33	
																										34	
6	5			8	15			52	x 3107	15 54	1	17 54	15 53	1	16 03	33 57										35	
									x 160	80		80	80		80	1 60											36
									x 70	35	1	2 35	35	1	85	3 20										37	
12	18	15	15	12	12			153	x 2508	12 54	1	14 54	12 54	1	13 04	27 58										38	
																										39	
								60	x 1268	6 34	2	10 34	6 34	2	7 34	17 68										40	
									x 215	1 07	1	3 07	1 08	1	1 58	4 65										41	
																										42	
									x 890	4 45		4 45	4 45		4 45	8 90										43	
								8	x 338	1 69	1	3 69	1 69	1	2 19	5 88										44	
18	23	15	15	75	95	130		441	19964	9982	22	14382	9982	22	11082	25464										45	
18	23	15	15	75	95	130		441	19964	9982	22	14382	9982	22	11082	25464										45	

ASSESSMENT ROLL of Property in Tarrant

County owned by Residents and

OWNERS.	LAND.						CITY AND TOWN LOTS.				LAND CERTIFICATES.			CARRIAGES, BUGGIES, OR WAGONS, OF WHATEVER KIND.		MANUFACTURER'S TOOLS, IMPLEMENTS AND MACHINERY, INCLUDING STEAM ENGINES AND BOILERS.	MATERIALS AND MANUFACTURED ARTICLES.	HORSES AND MULES.		CATTLE.		JACKS AND JENNETS.			
	Abstract No.	Certificate No.	Survey No.	ORIGINAL GRANTEE.	Acres.	Value.	CITY OR TOWN.	No. of Lot.	No. of Block.	Division.	Value.	No. of Certificates.	Total Amount in Acres.	Value.	No.	Value.	Value.	Value.	No.	Value.	No.	Value.	No.	Value.	
x1 Jopling G W	1041			Wm Mash	213 3/4	900																			
2 Paid	1161			A Newberry	117	400																			
3 Jopling L L	868	2/22/80	(paid)	G W Jopling	160	400								1	25	200		4	100	25	150				
4 Jopling L L	867			L L Jopling	160	480																			
5	1531			Rich Shrockmorton	160	1000																			
6	208			O L Beall	160	480																			
7 Paid	1044			R Medley	150	1200																			
8	1429			Wm Stephens	60	240																			
9				John Walters	2 1/2	20									1	50	15		12	300	30	180		1	100
x10 Jamison J H	706	2/20/11		T M Wood	93 3/4	400													3	45	5	30			
x11 Joyce N L	522	1/20/79		A A Freeman	200	450								1	20	6		5	75	17	102				
x12 Joyce W R	294	2/27/80		R Downing	200	950								1	30	10		2	30	40	240				
x13 Jackson Colby	1268	2/20/11		J Rendon	80	240													1	40					
x14 Jenkins Miss A E	1196			H Odell	40	350																			
15	724	2/21/11		W Herrell	20	50																			
x16 Johnson Jehu S	438	1/22/79		H Decker	120	360								1	25	8		5	145	18	108				
x17 Johnson J F Minor	316	1/10/11		Joseph Coombes	156	800													1	30					
x18 Jones J A T	35			C M Adams	37 1/2	38																			
19	338	6/2/80		J A Curry	52 1/2	540								1	15			3	60	16	96				
x20 Jones Isaac	603			J S Goodnight	30	500																			
21	982	12/24/79		Laws & Swing	7	25								1	25	10		8	120	31	186				
x22 Jones Sarah	1156	1/22/11		J A Moore	43	200																			
x23 Johnson J A	379			J Cross	135	600																			
24	883			J A Johnson	25	30																			
25	450	2/6/80		W Cowelniek	27	75								1	50	5		3	150	15	90				
x26 Johnson W S	642	1/20/11		Wm Wayman	100	900								1	30	150		3	150	3	20				
x27 Jefferson Thos	308	1/19/11		D D Flores	200	1000								1	20	10		7	120	12	72				
x28 Jones L W	854			L W Jones	130	680																			
29	865	2/1/11		W J Jones	60	180								2	50	20		8	80	21	126				
x30 Jones J C	7	2/2/11		G J Schabrunner	76	500								1	50	10		2	100	1	4				
x31 James W A	896			J A King	112	896																			
32	146			W J Barnes	80	160																			
33	1425	2/20/11		Sarah Sawyer	80	280								1	60	90		15	200	50	300				
x34 January G P	1082	1/22/11		D Muehlinghaus	40	300													10	130	30	180			
x35 Jones W J	1656			Pres Witt	115 1/2	150																			
36	1241			S Poppewell	220	1900																			
37	1521			W C Trumble	20	30																			
38	175	2/11/11		R P Barton	37 1/2	330								1	25	25		7	100	20	120				
x39 Jackson W A Est	589	1/19/11		J J Goodwin	80	80													1	25					
x40 Johnson M	1	1/26/11		W J Arocha	200	800								1	30			2	80						
x41 Jefferson James Est	489	2/20/11		W W Ellis	160	800													7	125	19	114			
x42 Jenkins & Yates		1/10/29																		2	8				
x43 January B	1386			James Sharp	216																				
44	1616	1/27/80		W W Warrnell	182	2000								1	75										
45					4600	21784								17	580	564		109	2208	355	2126		1	100	
					4300	2154								17	580	564		109	2205	355	2126		1	100	



ASSESSMENT ROLL of Property in *Danaut*

County owned by Residents and

OWNERS	LAND						CITY AND TOWN LOTS				LAND CERTIFICATES			CARRIAGES, BUGGIES, OR WAGONS, OF WHATEVER KIND.		MANUFACTURER'S TOOLS, IMPLEMENTS AND MACHINERY, INCLUDING STEAM ENGINES AND BOILERS.	MATERIALS AND MANUFACTURED ARTICLES.	HORSES AND MULES.		CATTLE.		JACKS AND JENNETS.			
	Ab-tract No.	Cer-tificate No.	Survey No.	ORIGINAL GRANTEE.	Acres.	Value.	CITY OR TOWN.	No. of Lot.	No. of Block.	Division.	Value.	No. of Cer-tificates.	Total Amount in Acres.	Value.	No.	Value.	Value.	Value.	No.	Value.	No.	Value.	No.	Value.	
X1 Jones M B	953			M Lynch	85	680																			
2	960	1/27/80	Pa'd	M F Largent	30	75									1	40	15		2	60					
X3 James John A		11/1/79	"	J B Johnson	240	850									1	15			4	40	9	54			
X4 Johnson J F	855	1/17	"	W R Loring	40	300									1	20	5		5	75	8	48			
X5 Johnson Robert	944	1/18/80	"	J P Halford	64	500																			
X6 Johnson J G	711			J M Cummings	80	160																			
7	302			J G Cummings	56	112																			
8 Pa'd	303			W J Allen	15	30																			
9	14			J M Hood	59	100									1	10			4	100	13	78			
X10	706	1/1	"	G S Starr	160	1120																			
X11 Joyce James	1466			E Cox	8 1/2	25																			
12	352			W D Shepherd	150	800																			
13	1393			J R Stephens	40	100																			
14 Pa'd	1490			M Hoyt	240	240																			
15	752			W D Shepherd	143	150																			
16	1394			L A Clay	100	200									2	80	10		3	120	20	120			
17	346	11/30/79	"	J Billingsley	153	1200																			
X18 Jarvis Patrick	70			W M Slaughter	20	60									1	30	100		9	330	8	48			
19	1431	1/28/80	"	Sam Jones	150	550									1	30	10		15	260	24	144			
X20 Johnson P P	878	1/27/79	"	P Everard	142	1060																			
X21 Jones Mary	477			W Simpson	160	320														1	20	2	10		
22	1459	1/2/80	"	W G King	280	1680														5	95				
X23 Jefferson Nancy	900	5/3	"	W E Norton	50	150																			
X24 Joyce W J	1174			W M Robinson	15 1/4	150																			
25	1291			J J Reese	6 3/4	60									1	25	5		2	75	4	24			
26	1308	11/9/79	"	W R Loring	40	150									1	20			3	40					
X27 Johnson Wesley	944	1/19/80	"	E B McDonnell	15	90																			
X28 Johnson Mrs	1013			O R Spland	75	450									1	40	15		4	100	12	72			
29	1453	11/3/79	"	W J Jones	97 3/4	650																			
X30 Jones W Thomas	865			B J Jones	10												50		5	55	21	126			
X31	847	1/25/80	"	B Jones	100	500									1	50	4		2	50	16	96			
X32 Jones B J	847	1/26	"	S Freeman	37	370																			
X33 Jenkins Bushong	526			A S Leonard	46	270																			
X34	946			G F Martin	6	30																			
X35	1003			L K Tamuhill	260	13																			
36 Pa'd	1524			J Roberts	5	400																			
37	1300			A S Harris	32	50									2	50	1000		3	120	10	150			
38	707	11/2/79	"	J Wilcox	151	650														2	50	70	420		
X39 Jamison J S	1704	1/26/80	54																						
X40 Jennings Clyde		1/17	"																						
41																									
42																									
43																									
44																									
45					3362	14282									14	410	1214		69	1590	217	1392			
					3362	14282									14	410	1214		64	1590	217	1392			

Rendered for Taxation by the Owners or Agents thereof, for the year 1879

SHEEP.		GOATS.		HOGS.		GOODS, WARES, AND MERCHANDISE.	MONEY ON HAND.	MISCELLANEOUS PROPERTY.	TOTAL V.L.U.E.	TAXES ASSESSED.										RECEIPT FOR TAXES RECEIVED.						REMARKS.			
										STATE TAXES.			COUNTY TAXES.			TOTAL STATE AND COUNTY TAXES.		AMOUNTS RECEIVED.			BY WHOM RECEIVED.								
No.	Value.	No.	Value.	No.	Value.					Value.	Dollars.	Value.	Dollars.	AD VALOREM.	POLL.	TOTAL.	AD VALOREM.	POLL.	TOTAL.	Dollars.		Cts.	STATE.	COUNTY.	TOTAL.		Dollars.	Cts.	Dollars.
				6	6			17	x 893	447	1	647	446	1	496	11	43											1	
						1200		20	x 1220	610	1	810	610	1	660	14	70											2	
				7	10			43	x 1012	506	1	706	506	1	556	12	62											3	
				10	5			15	x 468	234	1	434	234	1	284	7	18											4	
																												5	
																												6	
																												7	
																												8	
																												9	
				14	7			70	x 1167	583	1	783	584	1	634	14	17											10	
																												11	
																												12	
																												13	
																												14	
																												15	
																												16	
				20	20			25	x 3010	1505		1505	1505		1505	30	10											17	
																												18	
				2	5			67	x 1840	920	1	1120	920	1	970	20	90											19	
				25	25			70	x 1089	545	1	745	544	1	594	13	39											20	
																													21
																													22
																													23
																													24
																													25
																													26
				3	3			18	x 231	115	1	315	116	1	166	4	81											27	
																													28
				12	18			75	x 860	430	1	630	430	1	480	11	10											29	
																													30
				3	3			44	x 928	464	1	664	464	1	514	11	78											31	
				8	8			69	x 777	389	1	589	388	1	438	10	27											32	
																													33
																													34
																													35
																													36
																													37
				15	15			422	x 2877	1438		1438	1439		1439	28	77											38	
								250	x 1370	685		685	685		685	13	70											39	
								1252	1252	626	1	826	626	1	676	15	02											40	
																													41
																													42
																													43
																													44
				125	125	1200		2457	22670	113	35	13	139	35	113	35	13	119	85	259	20							45	
				125	125	1200		2457	22670	113	35	13	139	35	113	35	13	119	85	259	20							45	







ASSESSMENT ROLL of Property in *Parant*

County owned by Residents and

OWNERS.	LAND.						CITY AND TOWN LOTS.					LAND CERTIFICATES.			CARRIAGES, BUGGIES, OR WAGONS, OF WHATEVER KIND.		MANUFACTURERS TOOLS, IMPLEMENTS AND MACHINERY, INCLUDING STEAM ENGINES AND BOILERS.	MATERIALS AND MANUFACTURED ARTICLES.	HORSES AND MULES.		CATTLE.		JACKS AND JENNETS.			
	Ab-tract No.	Cer-tificate No.	Survey No.	ORIGINAL GRANTEE.	Acres.	Value.	CITY OR TOWN.	No. of Lot.	No. of Block.	Division.	Value.	No. of Cer-tificates.	Total Amount in Acres.	Value.	No.	Value.	Value.	Value.	No.	Value.	No.	Value.	No.	Value.		
x1																										
x2																										
x3																										
x4																										
x5																										
x6																										
x7																										
x8																										
x9																										
x10																										
x11																	5 625					7 280				
x12																										
x13																	1 40					2 50				
x14																	3 150					8 200				
x15																										
x16																										
x17																										
x18																										
x19																	1 10					2 60	10 60			
x20																										
x21																										
x22																						7 85	4 24			
x23																										
x24																						1 25				
x25																	1 40	20				4 100	16 96			
x26																						2 20	1 10			
x27																	2 50					3 125	15 90			
x28																										
x29																										
x30																										
x31																										
x32																										
x33																										
x34																	1 10	8				8 100				
x35																										
x36																	2 80					4 150				
x37																	1 10					2 60	2 20			
x38																						1 50				
x39																										
x40																										
x41																										
x42																	1 25		50			2 75				
x43																						2 20				
x44																										
x45																	18 1040	78				55 1400	49 310			
																	18 1040	78				55 1400	49 310			



ASSESSMENT ROLL of Property in *Tarrant*

County owned by Residents and

OWNERS.	LAND.						CITY AND TOWN LOTS.				LAND CERTIFICATES.			CARRIAGES, BUGGIES, OR WAGONS, OF WHATEVER KIND.		MANUFACTURER'S TOOLS, IMPLEMENTS AND MACHINERY, INCLUDING STEAM ENGINES AND BOILERS.	MATERIALS AND MANUFACTURED ARTICLES.	HORSES AND MULES.		CATTLE.		JACKS AND JENNETS.		
	Abstract No.	Certificate No.	Survey No.	ORIGINAL GRANTEE.	Acres.	Value.	CITY OR TOWN.	No. of Lot.	No. of Block.	Division.	Value.	No. of Certificates.	Total Amount in Acres.	Value.	No.	Value.	Value.	Value.	No.	Value.	No.	Value.	No.	Value.
X1 King Porter	1376	1/1/80	Paied	D Strickland	370	1640								1	30	50			4	100	90	540		
X2 King R M	106			M Daugh	137 1/2	130																		
3	118			R A Burnett	40	80																		
4	395			J M Daniels	163	1600																		
5 Paied	534			John Foot	100	200																		
6	889			W L Johnson	154	770																		
7	1072			John Murray	160	1280	It Worth	3 to 6	15															
8	1376	1/1/80		D Strickland	47	144	"	Part of 19	600	200				5	125	300			4	60	40	324		
X9 King W M Est							"	Part of 4	10	500														
10							"	Part of 13	600	800														
X11 King W L	999			W M Cowan	49	350																		
12	"	1/1/80		"	150	300								1	30	20			2	80	4	24		
X13 King Louis		1/1/80					Arlington	12	5	1200														
X14 King John L	358	1/10/80		Sarah Gray	200	960								1	30	10			3	60	1	10		
X15 King J G	28			P Allen	25	175																		
16	424	1/20/80		J A Dunham	70	420								1	5	5			8	100	14	84		
X17 King B D & M R	1313	1/1/80		E Rowland	80	575								1	10	60			4	100				
X18 King Ben Col							It Worth	84 x 62	Geo White	40				1	10				3	30				
X19 Kneland W O																								
20																								
21																								
22 Paied																								
23																								
24																								
25																								
26																								
27		1/1/80																						
X28 Knight John A		1/1/80																						
X29 Kaiser Sam		1/1/80																						
X30 Kreisky J M																								
X31 Kuhn E																								
X32 Kennedy W H	1260			J B Renfro	343	1372																		
33																								
34 Paied																								
35		1/1/80																						
X36 Keiffer W O																								
X37 Keller E W		1/1/80																						
X38 Kerns F J		1/1/80																						
X39 Kelly Michael		1/1/80																						
X40 Keith R R		1/1/80																						
X41 Krown Mrs C																								
X42 Kelly Tho		1/1/80																						
X43 Klopner Louis		1/1/80																						
X44 Keller J H		1/1/80																						
45					1965	9996				12310				14	635	545			34	840	163	1072		

Rendered for Taxation by the Owners or Agents thereof, for the year 1879

SHEEP.		GOATS.		HOGS.		GOODS, WARES, AND MERCHANDISE.	MONEY ON HAND.	MISCELLANEOUS PROPERTY.	TOTAL VALUE.	TAXES ASSESSED.									RECEIPT FOR TAXES RECEIVED.						REMARKS.					
										STATE TAXES.			COUNTY TAXES.			TOTAL STATE AND COUNTY TAXES.			AMOUNTS RECEIVED.			BY WHOM RECEIVED.								
No.	Value.	No.	Value.	No.	Value.					Value.	Dollars.	Value.	Dollars.	AD VALOREM.	POLL.	TOTAL.	AD VALOREM.	POLL.	TOTAL.	Dollars.	Cts.		Dollars.	Cts.		Dollars.	Cts.	Dollars.	Cts.	Dollars.
		15	15	13	13			395	x 2783	1392	1	1592	1391	1	1441	30	33												1	
																													2	
																													3	
																													4	
																													5	
																													6	
																													7	
				30	100			415	x 6718	3364	1	3564	3364	1	3414	69	78												8	
									x 1300	650		650	650		650	13	00												9	
									x 844	422	1	622	422	1	472	10	94												10	
									x 1240	620		620	620		620	12	40												11	
									x 1077	538	1	738	539	1	589	13	27												12	
				7	14			30	x 833	417	1	617	416	1	466	10	83												13	
								20	x 765	382	1	582	383	1	433	10	15												14	
				10	10				x 90	45	1	245	45	1	95	3	40												15	
																													16	
																													17	
																													18	
																													19	
																													20	
																													21	
																													22	
																													23	
																													24	
																													25	
																													26	
																													27	
				2	4			45	x 1685	843	1	1043	842	1	892	19	35												28	
								20	x 1144	572	1	772	572	1	622	13	94												29	
						4500			x 4500	2250	1	2450	2250	1	2300	47	50												30	
									x 40	20	1	220	20	1	70	2	90												31	
						100		103	x 203	101	1	301	102	1	152	4	53												32	
																													33	
																													34	
																													35	
																													36	
						750			x 2842	1421		1421	1421		1421	28	42												37	
									x 750	375	1	575	375	1	425	10	00												38	
								370	x 1085	543	1	743	542	1	592	13	35												39	
									x 100	50	1	250	50	1	100	2	50												40	
									x 150	75		75	75		75	1	50												41	
									x 162	81	1	257	81	1	131	4	12												42	
									x 350	175		175	175		175	3	50												43	
						800			x 2000	1000	1	1200	1000	1	1050	22	50												44	
									x 130	75	1	275	75	1	125	4	00												45	
						1000			x 3508	1754	1	1954	1754	1	1804	37	58													
		15	15	82	141	7150		1635	34329	17165	19	20965	17164	19	18114	390	79													
		15	15	82	141	7150		1635	34329	17165	19	20965	17164	19	18114	390	79													





ASSESSMENT ROLL of Property in *Darant* County owned by Residents and

FORM B.

OWNERS.	LAND.						CITY AND TOWN LOTS.				LAND CERTIFICATES.			CARRIAGES, BUGGIES, OR WAGONS, OF WHATEVER KIND.		MANUFACTURERS TOOLS, IMPLEMENTS AND MACHINERY, INCLUDING STEAM ENGINES AND BOILERS.	MATERIALS AND MANUFACTURED ARTICLES.	HORSES AND MULES.		CATTLE.		JACKS AND JENNETS.		
	Ab-tract No.	Cer-tificate No.	Survey No.	ORIGINAL GRANTEE.	Acres.	Value.	CITY OR TOWN.	No. of Lot.	No. of Block.	Division.	Value.	No. of Cer-tificates.	Total Amount in Acres.	Value.	No.	Value.	Value.	Value.	No.	Value.	No.	Value.	No.	Value.
X1	Kelly W J	381	2/1/80	Pa'd	Pector Collins	125	300								1	50	10		2	60	4	32		
X2	Kuykendall W D	687			W N Hall	40																		
3		695	6/10	"	"	10	250								1	25	5		2	70				
X4	Plodantz S	706	11/17/79	"	J M Hood	40	120												2	36	9	34		
X5	Keller Henry	409	2/2/80	"	J A Dunham	150	650								1	20	20		8	175	6	36		
X6	Kerby J G	42	1/28	"	N Alman	103	1000								1	25	10		2	150	5	30		
X7	William B F	295	1/14	"	W E Brooks	100	600								1	25	25		2	60	6	36		
X8	Kelly S W	18	2/20/79	"	Jesse H Allen	68	340								1	35	5		2	70	4	24		
X9	Kimbrough W A	172	1/2/60		J Wiley	80	400								1	15	5		2	50	6	36		
X10	Keen George W	280			J M Lilly	160	700																	
11		1075			E R Mingus	100	640																	
12			2/26/80	"	W E Walton	40	120								-1	10			2	40	20	120		
X13	Karr F B		1/14	"											1	15	5		7	140	11	66		
X14	Kell H O	665			D Hiltson	30	200																	
15		1341	12/20/78	"	R R Ramey	12	40												1	20	2	12		
X16	Kleppner Wm	703	1/10	"	John Hewitt	2	100								1	5			1	20	2	12		
X17	Kream Sam	292	1/16/80	"	G W Coonrod	53 1/2	225												2	20				
X18	Kruger Mrs W	919	2/2	"	J M Kruger	160	200																	
X19	Kimbrough O L	1142	1/10	Sec 37	M E P P R Co	80	320								1	20	8		3	60	26	156		
X20	Keyes J W	910	3/1	"	J W Keyes	320	1600								1	10	30		10	140	20	120		
X21	Kunsman Chas E																							
X22	Kunsman Jacob	859	1/2	"	Jesse Justice	100	450												2	10				
X23	Kelly C S	232	1/16	"	D J Beddo	80	430										5		2	50	3	18		
X24	Kizziar M E	650			W Hammer	40	200																	
25		146	1/10/79	"	L W Stephens	30	150												2	40	3	18		
X26	Keyes Thomas H	908		"	Thos W Keyes	81	400								1	10	25		5	100	20	120		
X27	Knox J A		1/3/80	"				St North	7413	30	350													
X28	Kizziar J L	186	1/23	"	James Bridgman	160	800												2	125				
X29	Keller P W	409	1/10/79	"	J A Dunham	60	420								1	15	5		4	100	2	12		
X30	Keen W H	26			A W Anderson	70	280																	
31		699			Morgan Wood	150	800																	
32		166	2/23/80	"	Wm Winn	40	200								1	30								
X33	Snowles M P		3/20	"															3	75				
34																								
35																								
36																								
37																								
38																								
39																								
40																								
41																								
42																								
43																								
44																								
45						2464	12105																	
						2464	12105																	
															15	310	158		68	1611	149	902		
															15	310	158		68	1611	149	902		









ASSESSMENT ROLL of Property in *Carrant* County owned by Residents and

OWNERS.	LAND.						CITY AND TOWN LOTS.					LAND CERTIFICATES.			CARRIAGES, BUGGIES, OR WAGONS, OF WHATEVER KIND.		MANUFACTURER'S TOOLS, IMPLEMENTS AND MACHINERY, INCLUDING STEAM ENGINES AND BOILERS.	MATERIALS AND MANUFACTURED ARTICLES.	HORSES AND MULES.		CATTLE.		JACKS AND JENNETS.		
	Abstract No.	Certificate No.	Survey No.	ORIGINAL GRANTEE.	Acres.	Value.	CITY OR TOWN.	No. of Lot.	No. of Block.	Division.	Value.	No. of Certificates.	Total Amount in Acres.	Value.	No.	Value.	Value.	Value.	No.	Value.	No.	Value.	No.	Value.	
x1	Lewis M J																								
x2	Large John																								
x3	Lummis J G														1	20	5			2	80				
x4	Long Edward																								
x5	Little W H																								
x6	Lofaw D M																								
x7	Lawson W P																								
x8	Leonard J A																								
x9	Leonard Mrs A E																			2	20				
x10	Lucas Wesley B																								
x11	Lyell G W														1	35				2	250				
x12	Lund J D																								
x13	Lahay Pat														1	5				1	5				
x14	Levy J S																10								
x15	Levy Chas P																								
x16	Lofaw J R																								
x17	Langles James														1	15				2	75				
x18	Lacy James																			1	15				
x19	Loyd Green col																								
x20	Lytte M W																10			2	60				
x21	Lindsay John																			1	10	4	20		
x22	Lipscomb W D																			2	150				
x23	Lindsay J E														1	15	10					3	15		
x24	Light J D																			1	35	2	12		
x25	Light J M														1	25				2	50				
x26	Lund James																								
x27	Lowe Wenable																			2	60	5	30		
x28	Lilly D R																								
x29	Lassiter D F																								
x30	Lassiter Robert																			2	60	2	12		
x31	Lovell J M																			1	40				
x32	Larkin John H																								
x33	Lovejoy Bailey																			2	40				
x34	Lovejoy Calvin																								
x35	Lee Houston Col																								
x36	Loredon A R														1	25	10			2	50	12	72		
x37	Lane Douglass																								
x38	Lacy Jasper																			1	25	3	18		
x39	Lashley E F																								
x40	Lewis John																								
x41	Lawson C A																								
x42	Lytte James M																								
x43	Lumberg Charlie																								
x44	Lawrence Francis																								
x45															7	140	45			28	1025	31	179		



ASSESSMENT ROLL of Property in *Sanant*

County owned by Residents and


OWNERS.	LAND.			CITY AND TOWN LOTS.					LAND CERTIFICATES.			CARRIAGES, BUGGIES, OR WAGONS, OF WHATEVER KIND.		MANUFACTURERS TOOLS, IMPLEMENTS AND MACHINERY, INCLUDING STEAM ENGINES AND BOILERS.	MATERIALS AND MANUFACTURED ARTICLES.	HORSES AND MULES.		CATTLE.		JACKS AND JENNETS.				
	Abstract No.	Certificate No.	Survey No.	ORIGINAL GRANTEE.	Acres.	Value.	CITY OR TOWN.	No. of Lot.	No. of Block.	Division.	Value.	No. of Certificates.	Total Amount in Acres.	Value.	No.	Value.	Value.	Value.	No. #	Value.	No.	Value.	No.	Value.
X1				Lockhart Edw																				
X2				Livy Thos S.																				
X3				Lowe B. B.																				
X4				Long J. P.																				
X5				Lusk Albert																				
X6				Lahy Pat																				
X7				Ladd J. H.																				
X8				Lane S. H.																				
X9				Lane Anderson													24		1	20				
X10				Larkway Nicholas																				
X11				Lindsay C.											1	10			4	100	7	42		
X12				Linn G. C.																				
X13				Lewis J. W.																				
X14				Luthig W. C.																				
X15				Lumpher J. C.											1	30			4	60	17	102		
X16				Lacy S. H.											1	15			2	20				
X17				Lewis J. A.															1	20	3	25		
X18				" J. C.											1	20			2	40				
X19				" J. W.											1	10			2	30				
X20				Little W. A.											1	20			2	50				
X21				Lopp A. B.																				
X22				" W. C.															5	70	24	180		
X23				Long W.																				
X24				Lauder G. B.											1	20					4	75		
X25				Light H. W.											1	15			1	40	7	42		
X26				Lee Alex																				
X27				Leake E. J.																				
X28				Lewis G. W.															2	60				
X29				Lacy J. W.															1	20				
X30				Lewis Ben (bal)																				
X31				Lee W. H.											1	50	75		4	150	50	300		
X32				Large J. W.																				
X33				Lynn W. J.															2	50				
X34				Liesch J. H.																				
X35				Lowe S. A.															3	75	40	240		
X36				Lindsey B. K.															1	10				
X37				Loftis Jas															1	15				
X38				Leach Theodore																				
X39				Lewis H.															2	50	1	5		
X40				" A. R.															2	30				
X41				Lowe H. H.	1002																			
X42				" "	1736	9/6/80	Paid								1	40	20		20	300	50	300		
X43				Langston Hester	983	1/1/79	"																	
X44				Lampkin Louisa	28	1/1/23	"																	
X45																								
															10	230	99		62	1215	203	1311		
															10	230	99		82	1215	203	1311		



OWNERS.	LAND.			CITY AND TOWN LOTS.				LAND CERTIFICATES.			CARRIAGES, BUGGIES, OR WAGONS, OF WHATEVER KIND.		MANUFACTURERS TOOLS, IMPLEMENTS AND MACHINERY, INCLUDING STEAM ENGINES AND BOILERS.	MATERIALS AND MANUFACTURED ARTICLES.	HORSES AND MULES.		CATTLE.		JACKS AND JENNETS.		
	Abstract No.	Certificate No.	Survey No.	ORIGINAL GRANTEE.	Acres.	Value.	CITY OR TOWN.	No. of Lot.	No. of Block.	Division.	Value.	No. of Certificates.	Total Amount in Acres.	Value.	No.	Value.	No.	Value.	No.	Value.	
x1 Lytle Mrs W	327			Thomas Chubb	160	1040															
2	1309			Thomas Robinson	103	300															
3	none	1/29/80	100	M E & P R R Co	159	150								25		4	100	19	114		
x4 Lake J W	688			E S Harris	103	800	Ft Worth	12	64		40										
5		1/20	"				"		1	South	300										
x6 Leatherman D R	39			L H Anderson	160	700															
7	48			J P Alford	40	120															
8	907	1/29/80	"	S L Kelly	40	120													6	36	
x9 Looper A J	386			J Gibson	47	300															
10	387	1/29/80	"	"	130	450								1	60	3		2	50	10	60
x11 Linthicum O M	76	1/27	"	Thos Beedy	218	1200								1	25			4	100	75	450
x12 Lester A W	907			Joe Hurley	80	400															
13	1591			R Vickers	96	400															
14	15	1/27	"	W J Allen	24	120								1	10	50		7	100	10	60
x15 Lee Louisa	1634			J J Wingfield	640	2560															
16	944			W R Loving	240	640															
17	465			L D Edgar	320	800															
18	967	1/5	"	Mary Lee	23	300															
x19 Lomax S W		1/20	"											1	100			2	100		
x20 Lowe A D & Bro		1/20	"				Mansfield Pt of 5	2			100										
x21 Law C B	436	1/21	"	Wm Dean	63	200	Ft Worth	2	6	31	75										
x22 Lampe Henry	703	1/12	"	John Knitt	133 1/2	100	Abilington	x 4	48		100				20		4	70	7	42	
x23 Lowe A D	1321			James Raper	160	1440															
24	1267	1/20	"	M Rockefeller	132 1/2	331								2	110	30		12	360	12	72
x25 Lassater S D	110	1/23/80	"	Jotham Brown	79	350														3	18
x26 Lester John D	1182			W C Newton	130	600															
27	1266	1/20	"	S Richardson	80	240										5		1	40	4	24
x28 Leak Henry	1406	1/27/80	"	J W Smith	143	600								1	10	10		5	50	4	24
x29 Lewis John R	1187	3/4	"	J F Neathery	160	400												1	10	2	30
x30 Ladd J R & F	460			S K Elliott	84	300															
31	1431	1/10	"	W H Slaughter	40	160								1	20	25		3	60	10	60
x32 Lowe W C	970			W C Lowe	320	2240															
33	375			A A Curry	160	800															
34	129			H Brandenburg	196	1175															
35	964			L B Ledbetter	80	160															
36	1159	1/21	"	S C Keil	277	1108								1	50	100		7	210	6	36
x37 Lipscomb D M	323			E C Clary	320	2400															
38	324			"	120	1200															
39	1035			G W Minter	40	400															
40	529	1/4/79	"	J A Foreman	80	400								1	20	50		9	270	50	300
x41 Lipscomb H D	1113			M Kenney & Williams	123	738															
42	120			J F Byrd	30	180															
43	1083			G W Minter	60	150															
44	391	1/9/80	"	J C Gibson	80	400	Grapevine	3	19		240			1	40	50		17	300	20	120
45					5574	26872					655			11	445	370		78	1820	238	1446

Rendered for Taxation by the Owners or Agents thereof, for the year 1879

SHEEP.		GOATS.		HOGS.		GOODS, WARES, AND MERCHANDISE.	MONEY ON HAND.	MISCELLANEOUS PROPERTY.	TOTAL VALUE.	TAXES ASSESSED.						RECEIPT FOR TAXES RECEIVED.						REMARKS.					
										STATE TAXES.			COUNTY TAXES.			TOTAL STATE AND COUNTY TAXES.		AMOUNTS RECEIVED.			BY WHOM RECEIVED.						
No.	Value.	No.	Value.	No.	Value.					Value.	Dollars.	Value.	Dollars.	Ad Valorem.	Poll.	Total.	Ad Valorem.	Poll.	Total.	Dollars.			Cts.	State.	County.	Total.	Dollars.
										Dolls.	Cts.	Dolls.	Cts.	Dolls.	Cts.	Dolls.	Cts.	Dolls.	Cts.	Dolls.	Cts.	Dolls.	Cts.				
																									1		
																										2	
				3	5			68	x 1802	901	1	11 01	901	1	9 57	20 52										3	
									x 1140	570		5 70	570		5 70	11 40										4	
									x 976	488	1	6 88	488	1	5 38	12 26										5	
									x 965	488	1	6 83	482	1	5 32	12 15											6
				4	5			35	x 1790	895	1	10 95	895	1	9 45	20 40											7
									x 1155	577	1	7 77	578	1	6 28	14 05											8
									x 21300	2250		22 50	22 50		22 50	45 00											9
								13610	x 13810	6905	1	71 05	69 05	1	69 55	140 60											10
						450			x 550	275		2 75	275		2 75	5 50											11
									x 275	138	1	3 38	137	1	1 87	5 25											12
				10	10			5	x 347	173	1	3 73	174	1	2 24	5 97											13
									x 2463	1232	1	14 32	1231	1	12 81	27 13											14
				20	20			100	x 402	201	1	4 01	201	1	2 57	6 52											15
				8	4			30	x 925	462	1	6 62	463	1	5 13	11 75											16
				2	6			10	x 726	363	1	5 63	363	1	4 13	9 76											17
				7	7			25	x 440	220	1	4 20	220	1	2 70	6 90											18
									x 865	433	1	6 33	432	1	4 82	11 15											19
									x 5962	2981	1	31 81	2981	1	30 31	62 12											20
				8	8			75	x 5198	2599		25 99	2599		25 99	51 98											21
									x 2156	1078	1	12 78	1078	1	11 28	24 06											22
				12	18			140	x 46447	23224	16	264 24	23223	16	240 23	504 47											23
				12	18			120	x 2156	1078	1	12 78	1078	1	11 28	24 06											24
				86	101	450		14288	x 46447	23224	16	264 24	23223	16	240 23	504 47											25





ASSESSMENT ROLL of Property in *Tarrant* County owned by Residents and

OWNERS.	LAND.			CITY AND TOWN LOTS.				LAND CERTIFICATES.			CARRIAGES, BUGGIES, OR WAGONS, OF WHATEVER KIND.		MANUFACTURER'S TOOLS, IMPLEMENTS AND MACHINERY, INCLUDING STEAM ENGINES AND BOILERS.	MATERIALS AND MANUFACTURED ARTICLES.	HORSES AND MULES.		CATTLE.		JACKS AND JENNETS.					
	Ab-tract No.	Cer-tificate No.	Survey No.	ORIGINAL GRANTEE.	Acres.	Value.	CITY OR TOWN.	No. of Lot.	No. of Block.	Division.	Value.	No. of Cer-tificates.	Total Amount in Acres.	Value.	No.	Value.	Value.	Value.	No.	Value.	No.	Value.	No.	Value.
X1 Lowe W H	1139			S Beckel	57 1/2	170												2	60	2	12			
X2 Lewis Rowland	1174			D E Norton	218	652																		
3	626			Garcia Monty & Duran	127	127																		
4	61	3/4/80	Paul	J Armendaris	38	38								2	60	20		4	110	2	12			
X5 Lotspeich R M	64	1/2	"	G W Allen	30 1/4	150								1	40			2	40	14	84			
X6 Lebermann John	149	8/12	"	W W Thompson	80	900								1	10	5		2	75	40	240			
X7 Ledford S	1195	11/19/79	"	Caleb O Brient	114	700										8		3	100					
X8 Louchs Chas	930			W Little	302	2168																		
9	"	1/4/80	"	"	88	176								1	35	100		8	200	10	60			
X10 Lee Henry	930	1/10	"	W Little	50	375								1	15	5		8	150	15	90			
X11 Leeson C A	320			B D Crowley	160	1280																		
12	152	3/8	"	A Bradford	40	280								1	15	20		2	80	17	102			
X13 Lowe J P	695	1/3/79	"	W W Hall	75	550								1	50	25		2	80	9	84			
X14 Lampu George	689	1/7/80	"	Thomas Helms	120	500	Arlington	5+18	3	Metax	100			1	40			4	75	6	36			
X15 Lawrence O J	425			Colt Davis	1	150	"	x	3+6	86	60													
16	"	1/7	"	"	"	"	"	x	1	87	30					50		3	15	3	15			
X17 Lott J A	"	1/28	"	"	"	"	"	x	2	18	400													
X18 Lipscomb & Weatherly	"	1/28	"	"	"	"	Grapevine	14	1		200													
19	"	1/2	"	"	"	"	"	13	1		50													
X20 Lowe John W	"	12/10/79	"	"	"	"	"							1	25			2	50	15	90			
X21 Leeper Sophia	182	2/16/80	"	B M Hunter	79	400																		
X22 Lynn Wm	984			Wm Lynn	160	800																		
23	973			"	230	920																		
24	972	2/20	"	J C Lynn	240	1200								1	10			15	225	5	30			
X25 Law J R	997	10/27/79	"	Jas McDonald	80	600								1	60	20		1	40	3	30			
X26 Loyd Mary	321	1/8	"	Wm Cox	40	100																		
X27 Day J M	1612			W W Warrnell	46 1/2	120																		
28	845	1/21/80	"	J O Harris	90 1/2	600								1	10	10		4	80	12	72			
X29 Lesser Peter	1519			John Thornhill	395	3184																		
30	1376	1/9	"	D Strickland	40	80										50		6	250	17	102			
X31 Lacy A F	369			R Graves	53 1/2	260																		
32	1630	1/10	"	Joab Watson	70	350								1	20	25		4	125	18	108			
X33 Loyd F M	537			W Ferrel	79	600																		
34	263	10/30/79	"	R Crawford	39	160								1	25	50		14	240	15	90			
X35 Loyd J C	"			"	39	160																		
36	537	1/29/80	"	W Ferrel	79	600								1	50	10		6	120	8	48			
X37 Light John	1267	1/10	"	M Rockefeller	80	450													4	60	6	36		
X38 Lynn Isaac	997	1/14	"	Jas McDonald	100	500													2	40				
X39 Ledbetter W P	1671			Joseph E Milsen	160	1000																		
40	725	1/19	"	A D Aedenburg	62 1/2	156								1	40	30		5	200	30	180			
X41 Lassater J B	142	3/10/79	"	M S C Selvidge	240	1440								1	40			8	200	16	96			
X42 Lipscomb J P & E	"	1/12/80	"	"	"	"	Grapevine	15	1		200													
X43 Lipscomb J P	"			"	"	"	"	4	4		300			1	50			2	40	50	300			
X44 Ludwig Caroline	"			H P R R Co	142	250																		
45	"			"	4046	22148					1340			19	595	438		110	2640	313	1887			



$$\begin{array}{r} 10 \\ 2770 \\ \hline 4 \\ 979 \end{array}$$

**END**

# TAX ASSESSMENT ROLLS

1879-87

TARRANT COUNTY

NON RESIDENTS

TAX BOOK

1879

TARRANT CO.

Tarrant County  
TAX ASS ROLLS:  
1879-1887 560

Page 1  
 ASSESSMENT ROLL OF PROPERTY in *Tarrant* County, owned by Non-Residents, and rendered for Taxation for the year 1879.

FORM C.

OWNERS.			LAND.			CITY OR TOWN PROPERTY.				HORSES AND MULES.	CATTLE.	SHEEP.	MISCELLANEOUS.	TOTAL VALUE.	AD VALOREM TAXES ASSESSED.			RECEIPT FOR TAXES RECEIVED.					
NAMES.	County of Residence.	Abstract No.	Original Grantee.	Acres.	Value.	City or Town.	No. of Lots.	No. of Blocks.	Dist. No.	Value.	No.	Value.	No.	Value.	State.	County.	Total.	State.	County.	Total.	By Whom Received.		
Hinsworth M. Ill	"	1222	E. P. Paris	80	480																		
"	"	1223 3/1/80	"	10	20																		
A. Tes Mrs E. Baylon	"	1658 11/21/79	F. B. Maddell	48 1/2	275																		
Arnold Annie	"	1606	W. H. Wallace	430	1200																		
"	"	1607 1/22/80	"	240	750																		
Arnold Sarah A.	"	7/17/80	"			Port Worth	144			100													
Allen E. D.	"	7/9/80	"			"	314	51		800													
Barnes Mrs E.	"	946	A. D. Leonard	1/4	80																		
Burden Mary B. Prayoria	"	1233	Joel Pace	320	640																		
Bickhaw Frank Angelina	"	648	Wm Huff	332	500																		
"	"	649	"	250	650																		
Blum L. H. K. Galveston	"	1642	P. D. Phelps	182	546	Port Worth	11			100													
"	"	1267	W. C. Rockwell	150	450	"	11	26		25													
"	"	1654	F. B. Maddell	213	1000	"	3	85		150													
"	"	1240	W. C. Rice	540	8000	"																	
" for 1878	"	1267	W. C. Rockwell	150	800	"																	
" for 1878	"	182	P. D. Phelps	182	700	"	11			100													
"	"	1658	F. B. Maddell	213	1250	"	11	26		25													
"	"	1240 11/27/79	W. C. Rice	540	8000	"	3	85		175													
Bean M. E.	"	977	Sam Lockhart	320	960																		
"	"	1848 1/11/80	Wm Redfield	320	960																		
Beckham P. M.	"					Port Worth	1	5		150													
"	"					"	144	58		400													
"	"					"	27	125		100													
"	"					"	112	132		60													
"	"					"		129		200													
"	"					"	674	124		300													
"	"					"	374	130		150													
"	"	2/6/80				"	15	15		75													
Blackadder James	"	1/1/80				"	4	56		800													
Bowley W. P.	"	2/1/80				"	9	21		1000													
Carters Owen	"	2/1/80																					
"	"	2/6/80																					
Blount E. S. San Augustine	"	1588 2/4/80	Jm Davidson	320	960																		
"	"	1210	J. H. Peck	285	710																		
"	"	1266	S. Richardson	322 1/2	800																		
Black R. H.	"	334 2/1/80	A. P. Rockwell	149	447																		
Battel J.	"	2/1/80																					
Blount J. P.	"	2/1/80																					
Belding W. G.	"	2/1/80																					
Beitz Chas	"																						
"	"	2/2/80																					
Braunand E. E. Matagorda	"	274	Jm W. Carter	106 3/4	200																		
				56 3/4	234 7/8																		

Paied 1/22/80

Lot 11 D. 6. was sold & paid to insurance company & redem

{ 275 137 188 275 }  
 { 6496 3248 3248 6496 }

{ 567 83 }  
 { 163 }  
 { 446 83 }

TARRANT COUNTY  
 TAX ASSESSOR  
 PAID 1879-1880 #1

1  
2  
3  
4  
5  
6  
7  
8  
9  
10  
11  
12  
13  
14  
15  
16  
17  
18  
19  
20  
21  
22  
23  
24  
25  
26  
27  
28  
29  
30  
31  
32  
33  
34  
35  
36  
37  
38  
39  
40

Page 2 ASSESSMENT ROLL OF PROPERTY in *Permit* County, owned by Non-Residents, and rendered for Taxation for the year 18

Table with columns: OWNERS (NAMES, County of Residence), LAND (ORIGINAL GRANTEE, Acres, Value), CITY OR TOWN PROPERTY (City or Town, No. of Lot, No. of Block, Division, Value), HORSE AND MULES, CATTLE, SHEEP, MISCELLANEOUS, AD VALOREM TAXES ASSESSED (State, County, Total), RECEIPT FOR TAXES RECEIVED (Amounts Received, By Whom Received). Rows 1-45 contain property listings with handwritten entries.

Paid



Page 3  
 ASSESSMENT ROLL OF PROPERTY in *Tarrant* County, owned by Non-Residents, and rendered for Taxation for the year 18...

FORM C.

OWNERS.		LAND.			CITY OR TOWN PROPERTY.				HORSES AND MULES.	CATTLE.	SHEEP.	MISCELLANEOUS.	TOTAL VALUE.	AD VALOREM TAXES ASSESSED.			RECEIPT FOR TAXES RECEIVED.														
No.	NAMES.	County of Residence.	Abstract No.	Certificate No.	Survey No.	ORIGINAL GRANTEE.	Acres.	Value.	City or Town.	No. of Lot.	No. of Block.	Division.	Value.	No.	Value.	No.	Value.	No.	Value.	Dolls.	Cts.	Dolls.	Cts.	Dolls.	Cts.	Dolls.	Cts.	Dolls.	Cts.	By Whom Received.	
														AMOUNTS RECEIVED.			By Whom Received.														
1	Chatman, S.	Denton	530			J. B. Fay	80	800																							
2	"	"	518			H. Foster	1 3/4	200																							
3	Carroll, W. E.	La	1129			W. E. P. Allen	6 1/2	1570																							
4	Cartwright, A.	Sau. Augustina	1185			G. Overton	1000	2000																							
5	"	"				A. F. Albright	{738}																								
6	"	"				"	{3867}	9000																							
7	"	Kaufman				"			Fort Worth	211			150																		
8	Chancellor, E. M.	"	1184			D. Odum	500	2000																							
9	"	"	1055			J. A. Martin	6 1/2	1600																							
10	Caumack, A. J.	"		2/1/80		"			Port Worth	3	11		400																		
11	Caruthers, J. H.	"		2/1/80		"			"		27		300																		
12	Cundiff, S. W.	Handley				"			Handley	2	2		40																		
13	Clark, J. H.	Handley				"			Fort Worth																						
14	"	"				"			"				400																		
15	"	"				"			"				600																		
16	"	"				"			"				100																		
17	"	"				"			"				50																		
18	Cooper, R. O.	"		2/1/80		"			"				200																		
19	Cammaek, A. J.	"		2/1/80		"			"				400																		
20	Cross, J. B.	"				"			"				50																		
21	Chorn, J. D.	"	186	1/9/80		Jas. Bridgman	6 1/2	195	"				195																		
22	Cashner, W. H.	"	843	2/10/80		D. G. Jennings	40 1/4	2500	"				3500																		
23	Casterus, P. B.	"	376	1/1/79		P. B. Casterus	83	240	"				240																		
24	Crawford, A. B. & S. J.	Galveston		2/1/80		"			"				1100																		
25	Cavle, W. J.	"		2/10/80		"			"				400																		
26	Comon, R. M.	Grayson	1496			Bey. Thomas	4 80	750																							
27	"	"	1557	1/5/80		Wm. Thompson	179	500																							
28	Chapman, R. M.	"				"			Arlington	5	18		25																		
29	"	"				"			"				25																		
30	Carter, N. A.	"	15			W. Y. Allen	{30}																								
31	"	"	907			Joe Kirby	{83}	800																							
32	Craders, Jno & Hro.	Anderson				"			Port Worth	214	60		300																		
33	Cook, H. H.	Pittsburg	1405			E. M. Shriver	3 20	960																							
34	Colwell, Jno	Occochee, Wis.	1715	11/1/80		C. J. Hilliard	5 1/2	300																							
35	Criden, E. J.	"		2/6/80		"			Port Worth	8	84		1250																		
36	Casterus, Jno	"		1/1/79		E. J. Allen	61	180																							
37	Cawau, J. S.	Denton	1524			D. R. Ranshille	20	40																							
38	Chavis, M. H.	Denn	1341	2/20/80		W. R. Ramey	3 47	900																							
39	Creech, J. H.	Denton	758			W. M. Hunt	40	60																							
40	"	"	14			W. Y. Allen	20	30																							
41																															
42																															
43																															
44																															
45																															

9298 23005

9290

22845 164 25 164 22 825 45

Sold to A.

1  
2  
3  
4  
5  
6  
7  
8  
9  
10  
11  
12  
13  
14  
15  
16  
17  
18  
19  
20  
21  
22  
23  
24  
25  
26  
27  
28  
29  
30  
31  
32  
33  
34  
35  
36  
37  
38  
39  
40  
41  
42  
43  
44  
45

Page 4 ASSESSMENT ROLL OF PROPERTY in Tarrant County, owned by Non-Residents, and rendered for Taxation for the year 18

Table with columns: OWNERS (NAMES, County of Residence), LAND (Abstract No., Certificate No., Survey No., ORIGINAL GRANTEE, Acres, Value), CITY OR TOWN PROPERTY (City or Town, No. of Lot, No. of Block, Division, Value), HORSES AND MULES, CATTLE, SHEEP, MISCELLANEOUS, TOTAL VALUE, AD VALOREM TAXES ASSESSED (State, County, Total), RECEIPT FOR TAXES RECEIVED (AMOUNTS RECEIVED: State, County, Total; BY WHOM RECEIVED: SIGNATURE).



ASSESSMENT ROLL OF PROPERTY in *Parraut* County, owned by Non-Residents, and rendered for Taxation for the year 18...

Page 6

Table with columns: OWNERS (NAMES, County of Residence), LAND (Abstract No., Certificate No., Survey No., ORIGINAL GRANTEE, Acres, Value), CITY OR TOWN PROPERTY (City or Town, No. of Lot, No. of Block, Division, Value), HORSES AND MULES, CATTLE, SHEEP, MISCELLANEOUS, TOTAL VALUE, AD VALOREM TAXES ASSESSED (State, County, Total), RECEIPT FOR TAXES RECEIVED (AMOUNTS RECEIVED, By Whom Received).

Paid Nov 12/79

1/26/80

2/10/80

1/26/80

1224 31163

3 100

17 500

4 3 25

17 150

875 3 100

32138 160 69 160 69 32138

Page 7 ASSESSMENT ROLL OF PROPERTY in *Parrant* County, owned by Non-Residents, and rendered for Taxation for the year 18...

Table with columns: OWNERS (NAMES, County of Residence), LAND (Abstract No., Certificate No., Survey No., ORIGINAL GRANTEE, Acres, Value), CITY OR TOWN PROPERTY (City or Town, No. of Lot, No. of Block, Dist-ri-ct, Value), HORSES AND MULES, CATTLE, SHEEP, MISCEL-LANE-OU'S, TOTAL VALUE, AD VALOREM TAXES ASSESSED (State, County, Total), RECEIPT FOR TAXES RECEIVED (AMOUNTS RECEIVED, By WHOM RECEIVED). Includes handwritten entries and a summary row at the bottom.

ASSESSMENT ROLL OF PROPERTY in *Tarrant* County, owned by Non-Residents, and rendered for Taxation for the year 18...

Table with columns: OWNERS (NAMES, County of Residence), LAND (Abstract No., Certifi. case No., Survey No., ORIGINAL GRANTEE, Acres, Value), CITY OR TOWN PROPERTY (City or Town, No. of Lot, No. of Block, Division, Value), HORSES AND MULES (No., Value), CATTLE (No., Value), SHEEP (No., Value), MISCELLANEOUS (Value), TOTAL VALUE, AD VALOREM TAXES ASSESSED (State, County, Total), RECEIPT FOR TAXES RECEIVED (AMOUNTS RECEIVED, BY WHOM RECEIVED).











Page 13 ASSESSMENT ROLL OF PROPERTY in Tarrant County, owned by Non-Residents, and rendered for Taxation for the year 1879

Table with columns: OWNERS (NAMES, County of Residence), LAND (ORIGINAL GRANTEE, Acres, Value), CITY OR TOWN PROPERTY (City or Town, No. of Lot, No. of Block, Division, Value), HORSES AND MULES, CATTLE, SHEEP, MISCELLANEOUS, TOTAL VALUE, AD VALOREM TAXES ASSESSED (State, County, Total), RECEIPT FOR TAXES RECEIVED (AMOUNTS RECEIVED, By Whom RECEIVED).









ASSESSMENT ROLL of Property in

County owned by Residents and

OWNERS.	LAND.			CITY AND TOWN LOTS.				LAND CERTIFICATES.			CARRIAGES, BUGGIES, OR WAGONS, OF WHATEVER KIND.		MANUFACTURERS' TOOLS, IMPLEMENTS AND MACHINERY, INCLUDING STEAM ENGINES AND BOILERS.		MATERIALS AND MANUFACTURED ARTICLES.		HORSES AND MULES.		CATTLE.		JACKS AND JENNS.					
	Abstract No.	Certificate No.	Survey No.	ORIGINAL GRANTEE.	Aeres.	Value.	CITY OR TOWN.	No. of Lot.	No. of Block.	Division.	Value.	No. of Certificates.	Total Amount in Acres.	Value.	No.	Value.	Value.	Value.	No.	Value.	No.	Value.	No.	Value.		
1																										
2																										
3																										
4																										
5																										
6																										
7																										
8																										
9																										
10																										
11																										
12																										
13																										
14																										
15																										
16																										
17																										
18																										
19																										
20																										
21																										
22																										
23																										
24																										
25																										
26																										
27																										
28																										
29																										
30																										
31																										
32																										
33																										
34																										
35																										
36																										
37																										
38																										
39																										
40																										
41																										
42																										
43																										
44																										
45																										

*Keep in the Office*



Assessment of Railroads, Rolling Stock and Appurtenances, Telegraph Lines, Steamboats, Sailing Vessels, Etc.,

in the County of *Tarrant* for the Year 188*7*

OWNER.	RAILROADS, INCLUDING APPURTENANCES AND PRO- PORTIONATE AMOUNT OF ROLLING STOCK TO THE COUNTY.		TELEGRAPH, INCLUDING APPURTENANCES.		STEAMBOATS, SAILING VESSELS, WHARF BOATS, BARGE OR OTHER WATER CRAFT.		TOTAL VALUE.	AD VALOREM TAXES ASSESSED.						RECEIPT FOR TAXES RECEIVED.						
	No. OF MILES.	VALUE.	No. OF MILES.	VALUE.	No.	VALUE.		STATE.		COUNTY.		TOTAL.		STATE.		COUNTY.		TOTAL.		BY WHOM RECEIVED. [Signature.]
								Dolls.	Cts.	Dolls.	Cts.	Dolls.	Cts.	Dolls.	Cts.	Dolls.	Cts.	Dolls.	Cts.	
<i>Tex &amp; Pacific Railway Co</i>	<i>18,354</i>	<i>163,644.</i>	<i>18,354</i>	<i>948</i>			<i>164,592.</i>	<i>822</i>	<i>96</i>	<i>822</i>	<i>96</i>	<i>1645</i>	<i>92.</i>							
<i>Western Union Tel</i>	<i>19</i>		<i>19</i>	<i>410</i>			<i>410</i>	<i>2</i>	<i>05</i>	<i>2</i>	<i>05</i>	<i>4</i>	<i>10</i>							
<i>Total</i>				<i>1358</i>			<i>1650 02</i>	<i>825 02</i>	<i>825 01</i>	<i>1650 02</i>										

Tarrant County  
TAX ASSESSMENT  
Roll 1879-1897 560  
P33 11

NOTE TO ASSESSORS.—This sheet is a Special Roll, to be made out in triplicate, embracing the property named in the heading. All other property of railroad companies, other than the above, will be assessed on the General Roll, Form "C." This Roll must be sworn to by the Assessor, and approved by the Board of Equalization, and forwarded with Form "C."

# ASSESSMENT ROLL OF PROPERTY in Tarrant

FORM C.

County, owned by Non-Residents, and rendered for Taxation for the year 1880

OWNERS.		LAND.			CITY OR TOWN PROPERTY.				HORSES AND MULES.	CATTLE.	SHEEP.	MISCELLANEOUS.	TOTAL VALUE.	AD VALOREM TAXES ASSESSED.			RECEIPT FOR TAXES RECEIVED.			By Whom Received.					
NAMES.	County of Residence.	Abstract No.	Certif. No.	Survey No.	ORIGINAL GRANTEE.	Acres.	Value.	City or Town.	No. of Lot.	No. of Block.	Division.	Value.	No.	Value.	No.	Value.	No.	Value.	State.	County.	Total.	State.	County.	Total.	
															Dolls. Cts.   Dolls. Cts.   Dolls. Cts.			Dolls. Cts.   Dolls. Cts.   Dolls. Cts.			(SIGNATURE)				
1	Mrs. Aatus, E. A.	Baylor	1658		J. B. Waddell	58	300																		
2	Archer, M.	Cal	563	1/21/80	A. G. Lott	109	650	J. A. Worth	1	2		500													
3	Alford, B. M.	Cal						J. A. Worth	1	2		500													
4	Allen, A. C.	Denton	592		Jesse Gibson	40	50																		
5	Alexander, C. C.	Tarrant	1036		R. Morris	320	960																		
6	"	"	1663		L. G. Warwick	64	320.00																		
7	Arnold, A. B.	San Augustine	1803	1/21/81	W. W. Wallace	350	1000																		
8	Alexander, M. E.	Miss	1332		James Smith	32																			
9	"	"	1370	1/27/81	M. Roddy	15	100	J. A. Worth	1	2		200													
10	Arnold, J. H.	Miss						J. A. Worth	1	2		200													
11	"	"						J. A. Worth	1	2		100													
12	Allen, G. B.	St. Louis		1/10/81				J. A. Worth	1	2		500													
13	Adams, L. H.	Miss						J. A. Worth	1	2		400													
14	Kamehongo, J.	Kansas						Jennings av	1	2		500													
15																									
16																									
17																									
18																									
19																									
20	Straman, G. E.	Matagorda	294		J. W. Carter	109	200																		
21	Beard, J. C.	Tarrant	977		D. Lockhart	320	960																		
22	"	"	1348		W. Radfield	320	960																		
23	Borah, Mrs. J. E.	Parker	597		M. Ferris	25	50																		
24	Burg, J. W.	Cal	206		B. B. B. & Co	30	150																		
25	Brown, A. H.	Dallas	1658		J. B. Waddell	6	100																		
26	Burg, J. A.	"			W. K. Payne	5	25																		
27	Beal, J. S.	Penn.	1274		Wm. Robertson	131	260																		
28	Burkitt, H. S.	Texas	225		C. Boyd	580	1900																		
29	"	"	219		"	480	1400																		
30	Blount, C. A.	San Aug	1266		J. Richardson	302	900																		
31	"	"	1210		Thos. Peck	285	855																		
32	"	"	1580	1/24/81	G. M. Vanderson	210	630																		
33	Bullock	Dallas	1532		J. W. Thomas	40	120																		
34	Borah, W. A.	"	1552		"	20	40																		
35	Bullock, R. C.	Ark	695		W. W. Hall	60																			
36	"	"	687		"	40	500																		
37	Blount, C. A.	San Aug	1497		J. Burg Thomas	260	600																		
38	H. H. Johnson	"	1611	1/24/81	C. D. White	213	500																		
39	Banner, M. A.	La	167		J. M. Baker	82	100																		
40	"	"	587		J. Gibson	40																			
41	"	"	586		"	20	400																		
42	"	"	1524		D. K. Annahill	60	400																		
43	"	"	1300	1/29/81	J. Roberts	60	250																		
44	Armstrong, J.	Kansas																							
45						5752	17360																		
46						5152	17360																		

1  
2  
3  
4  
5  
6  
7  
8  
9  
10  
11  
12  
13  
14  
15  
16  
17  
18  
19  
20  
21  
22  
23  
24  
25  
26  
27  
28  
29  
30  
31  
32  
33  
34  
35  
36  
37  
38  
39  
40  
41  
42  
43  
44  
45  
46

2400 6 120 80 120 90 240 60  
4000 10 20 10 10 10 10





ASSESSMENT ROLL OF PROPERTY in Tarrant County, owned by Non-Residents, and rendered for Taxation for the year 1880

Table with columns: OWNERS (Names, County of Residence), LAND (Abstract No., Certificate No., Survey No., Original Grantee, Acres, Value), CITY OR TOWN PROPERTY (City or Town, No. of Lot, No. of Block, Division, Value), HORSES AND MULES (No., Value), CATTLE (No., Value), SHEEP (No., Value), MISCELLANEOUS (Value), TOTAL VALUE, AD VALOREM TAXES ASSESSED (State, County, Total), RECEIPT FOR TAXES RECEIVED (Amounts Received, By Whom Received).











ASSESSMENT ROLL OF PROPERTY in Tarrant County, owned by Non-Residents, and rendered for Taxation for the year 1880

1 2 3 4 5 6 7 8 9 10 11 12 13 14 15 16 17 18 19 20 21 22 23 24 25 26 27 28 29 30 31 32 33 34 35 36 37 38 39 40 41 42 43 44 45 46	OWNERS.		LAND.				CITY OR TOWN PROPERTY.				HORSES AND MULES.	CATTLE.	SHEEP.	MISCELLANEOUS.	TOTAL VALUE.	AD VALOREM TAXES ASSESSED.						RECEIPT FOR TAXES RECEIVED.									
	NAMES.	County of Residence.	Abstract No.	Certificate No.	Survey No.	ORIGINAL GRANTEE.	Acres.	Value.	City or Town.	No. of Lot.	No. of Block.	Division.	Value.	No.	Value.	No.	Value.	No.	Value.	MISCELLANEOUS.	ASSESSED.			AMOUNTS RECEIVED.			By Whom Received. (SIGNATURE)				
																					State.	County.	Total.	State.	County.	Total.					
7	James Am Edige S.		1187	81	21	M.C.P.P.R.R. Co	640	800													800	4 00	4 00	8 00							
11	Johnson J. S.	Dallas co	642			Wm Hayward	338	1670																							
12	"	"	983			G W Lang	290	880																							
13	"	"	1043			O Medlin	50	150																							
14	"	"							M. J. + Co	3 1/2	20	100										100	50	50	100						
15	" J B	San Augus-	399			J H Duncan	66	270																							
16	"	"	397			"		795																							
17	"	"	378	1/2	1/2	"		171																							
18	James Menard	Galv,	618			Geo Greer	107	300																							
19	Gordon D. Est of	Dallas	627			M. Farrens	185	370																							
20	Gay J. M.	Stephens	1277			John Pichels	160	800																							
21	"	"	187			Jose Bartlett	50	200																							
22	Jeffries Mary	Kans	666			Philip Green	150	1000																							
23	W R Joyce	"	294			R. Shoving	200	950																							
29	Kimbrough Geo Hing	Ky	33			Ahler P H	70	210	W North	2		30																			
30	"	"	7			Ashabanner G J.	122	400																							
32	Kerfoot J. S.	Dallas	399			W Davidson	67	800																							
33	Kimball W. B.	N O.	1131			M.C.P.P.R.R.	640	1920																							
34	Knox J. A.	Travis			1/2 1/2				J North	7	30	350																			
35	Kunsmann Jacob	Penn	869			Jose Justice	100	450																							
36	Kain M.	Miss							"		1 1/2	64	100																		
37	Kimball John	Johnson co	373			A Childs	160	480																							
38	"	"	682			E Gibbs	140	420																							
39	"	"	486	1/2	1/2	R B + J A English	20	60																							
45							3805	12160				580										12740	6370	6370	12740						
46							3805	12160				580										12740	6370	6370	12740						





















ASSESSMENT ROLL OF PROPERTY in *Tarrant* County, owned by Non-Residents, and rendered for Taxation for the year 1880

OWNERS.		LAND.				CITY OR TOWN PROPERTY.				HORSES AND MULES.	CATTLE.	SHEEP.	MISCELLANEOUS.	TOTAL VALUE.	AD VALOREM TAXES ASSESSED.						RECEIPT FOR TAXES RECEIVED.																		
No.	NAMES	County of Residence.	Abstract No.	Certifi- cate No.	Survey No.	ORIGINAL GRANTEE.	Acres.	Value.	City or Town.	No. of Lot.	No. of Block.	Divi- sion.	Value.	No.	Value.	No.	Value.	No.	Value.	DOLLS.	CTS.	DOLLS.	CTS.	DOLLS.	CTS.	DOLLS.	CTS.	DOLLS.	CTS.	DOLLS.	CTS.	DOLLS.	CTS.	DOLLS.	CTS.	By Whom Received. (SIGNATURE.)			
																																					State.	County.	Total.
Amount due from page 18							5068	2390					750																										
1	<i>Text Pacific Ry. Co</i>		688			<i>E. S. Harris</i>	11	44	<i>Arlington</i>	56			48																									1	
2	"		1385			<i>A. Baigt</i>	1	4	"	66			49																									2	
3	"		1686			<i>J. White</i>	7	28	"	365			50																									3	
4	"		288			<i>W. D. Conner</i>	10	40	"	265			60																									4	
5	"		401			<i>L. C. Davenport</i>	1	4	"	165			63																									5	
6	"		824			<i>S. C. Inman</i>	20	80	"	374			64																									6	
7	"		134			<i>J. C. Beasley</i>	14	68	"	128			79																									7	
8	"		127			<i>A. Beard</i>	3	12	"	124			85																									8	
9	"		1679			<i>E. Valtum</i>	5	20	"	374			86																									9	
10	"		198			<i>J. A. Bradford</i>	3	12	"	23			87																										10
11	"		160			<i>E. H. Burke</i>	9	36	"	326			88																										11
12	"		1226			<i>J. B. Perig</i>	6	24	"	166			92																										12
13	"		1264			<i>J. Rodgers</i>	10	40	"	276			96																										13
14	"		520			<i>B. J. Foster</i>	18	72	"	4			99	6000																								14	
15	"		243			<i>C. H. Bodin</i>	8	32																															15
16	"		1493			<i>John Stearns</i>	1	4																															16
17	"		256			<i>Harry Covington</i>	19	76																															17
18	"		193			<i>C. G. Elliott</i>	9	36																															18
19	"		442			<i>D. H. Dickson</i>	20	80																															19
20	"		623			<i>L. H. &amp; H. R. Co</i>	5	20																															20
21	"		1280			<i>Nathan Proctor &amp; Co</i>	10	40																															21
22	"		1479			<i>S. A. &amp; M. S. R. Co</i>	24	96																															22
23	"		927			<i>Henry Lane</i>	6	24																															23
24	"		1274			<i>Wm Robinson</i>	14	56																															24
25																																							25
26																																							26
27																																							27
28																																							28
29	<i>A. H. Underwood</i>	<i>Texas</i>							<i>Fort Worth</i>	120			50																									29	
30	"	"							<i>Jennings</i>	2	4		50							100	50	50	100															30	
31	<i>Verdier Mrs. C. Florida</i>									48			100							100	50	50	100															31	
32	<i>Van Wageningen</i>	<i>Calo</i>	167	1/2	1/81	<i>James Baker</i>	40	100												100	50	50	100															32	
33																																							33
34	<i>Mrs. Cannon</i>	<i>Pallas Co</i>	527			<i>M. Harms</i>	20	40																															34
35	<i>" Cannon</i>		584			<i>M. Goodwin</i>	25	50												90	45	45	90															35	
36																																							36
37	<i>Walker J. V.</i>	<i>San Augustin Co</i>	1603	1/2	1/81	<i>Joseph Walker</i>	320	960												960	480	480	960															37	
38	<i>Wallace W. W.</i>	"	1666			<i>W. W. Wallace</i>	402																															38	
39	"	"	1607	1/2	1/81	"	"	257	2000											2000	1000	1000	2000															39	
40	<i>Wallace W. W.</i>	"	1666			"	"	905	2700																														40
41	"	"	1706			"	"	170	570																													41	
42	"	"	1607			"	"	540	1620																													42	
43	"	"	1705	1/2	1/81	"	"	460	1380											4210	3105	3105	45210															43	
44	<i>Wm Henry</i>	<i>Mich</i>	531			<i>S. C. Ford</i>	510	1250												1250	625	625	1250															44	
45								8965	3486				6990							41876	20908	20908	44876															45	
46								8945	3486				6990							41876	20908	20908	44876															46	

*Paid 2/28/81*

















































Assessment of Railroads, Rolling Stock and Appurtenances, Telegraph Lines, Steamboats, Sailing Vessels, Etc.,  
in the County of Tarrant for the Year 188/

OWNER.	RAILROADS, INCLUDING APPURTENANCES AND PRO- PORTIONATE AMOUNT OF ROLLING STOCK TO THE COUNTY.		TELEGRAPH, INCLUDING APPURTENANCES.		STEAMBOATS, SAILING VESSELS, WHARF BOATS, BARGE OR OTHER WATER CRAFT.		TOTAL VALUE.	AD VALOREM TAXES, ASSESSED.						RECEIPT FOR TAXES RECEIVED.						
	NO. OF MILES.	VALUE.	NO. OF MILES.	VALUE.	No.	VALUE.		STATE.		COUNTY.		TOTAL.		STATE.		COUNTY.		TOTAL.		BY WHOM RECEIVED. [Signature]
								Dolls.	Cts.	Dolls.	Cts.	Dolls.	Cts.	Dolls.	Cts.	Dolls.	Cts.	Dolls.	Cts.	
<i>Texas &amp; Pacific Ry Co</i>	<i>31<sup>929</sup>/<sub>1000</sub></i>	<i>275,539</i>	<i>81<sup>279</sup>/<sub>1000</sub></i>	<i>1644</i>			<i>275,183</i>	<i>1170</i>	<i>73</i>	<i>1375</i>	<i>92</i>	<i>2476</i>	<i>65</i>							
<i>Western Union Tel Co</i>			<i>18<sup>84</sup>/<sub>100</sub></i>	<i>410</i>			<i>410</i>	<i>169</i>		<i>205</i>		<i>369</i>								
	<i>31<sup>929</sup>/<sub>1000</sub></i>	<i>275,539</i>	<i>49<sup>87</sup>/<sub>1000</sub></i>	<i>2054</i>			<i>275,593</i>	<i>1102</i>	<i>37</i>	<i>1377</i>	<i>97</i>	<i>2481</i>	<i>34</i>							

Tarrant County  
Tax Assessment  
Rolls 1879-1897  
#560 pgs 32

NOTE TO ASSESSORS.—This sheet is a Special Roll, to be made out in triplicate, embracing the property named in the heading. All other property of railroad companies, other than the above, will be assessed on the General Roll, Form "C." This Roll must be sworn to by the Assessor, and approved by the Board of Equalization, and forwarded with Form "C."









ASSESSMENT ROLL OF PROPERTY in *Tarrant* County, owned by Non-Residents, and rendered for Taxation for the year 1882

County, owned by Non-Residents, and rendered for Taxation for the year 1882

OWNERS.			LAND.			CITY OR TOWN PROPERTY.				HORSES AND MULES.	CATTLE.	SHEEP.	MISCELLANEOUS.	TOTAL VALUE.	AD VALOREM TAXES ASSESSED.			RECEIPT FOR TAXES RECEIVED.			By Whom Received.			
NAMES.	County of Residence.	Abstract No.	Original Grantee.	Acres.	Value.	City or Town.	No. of Lots.	No. of Blocks.	Division.	Value.	No.	Value.	No.	Value.	No.	Value.	State.	County.	Total.	State.	County.	Total.	(Signature)	
1	Dumas Ed	Grayson	J M B Smith	320	960																			
2	"		S A M R R Co	160	500																			
3	"		A Fernandez	356	1000																			
4	"		A Castello	240	700	3/1/83																		
5	" Mrs A.C.		G Herrera	1070	2000																			
6	"		A Fernandez	21	80	for 1879																		
7	"		"	21	80	" 1879																		
8	"		"	21	80	" 1880																		
9	Nahomy E L	Grayson	E Johnson	219 1/2	660																			
10	"		J B Bate	310	1240																			
11	"		Isaac Shrum	107	214	12/23/82																		
12	Norris Miss M A	Ellis	D M Queen	320	1600	1/3/83																		
13	Noak Mrs S L	Ark	J A Allen	60	400	2/1 "																		
14	H Gress J B	Travis	W R Lowing	320	960	3/6 "																		
15																								
16																								
17																								
18																								
19	Wade P M		J B Audricks	10	30	2/23 "																		
20	Eggleston D R S	Travis	S Best	320	700																			
21	"		Gregoria Lewis	640	1000																			
22	"		M B R R R Co	620	900	Paid																		
23	Carls S L	Dallas	S L Neil	577	1154	Paid																		
24	Wade D M	Denton	J B Audricks	10	25	4/20 "																		
25	Edward N G	Parker	Wm McNutt	98 1/2	310																			
26	"		"	98 1/2	310	for 12/28/82																		
27																								
28																								
29																								
30	Fair R S	Bell	Wm Childress	426	1278	2/21/83																		
31	Paster Mrs C.	Wyo	J G Mulligan	3	150																			
32	"	Wyo	W H Little	100	1200																			
33	"	Wyo	Jess "	27	300	2/28/83																		
34	Pellner Sam	Ark	J B R R R Co	1126	480	3/27 "																		
35	Peil J H	Abilene	Jos Thornhill	236	1800	12/26/82																		
36	Freeman P B	Iowa	J N Ellis	186	2775	2/7/83																		
37	Handus & Son	La	J B Armstrong	182	520	3/27 "																		
38																								
39																								
40	Sam M M	Harrison	Chas Plemer	71	150	Paid																		
41	Lilliland W L	Ballahan	J D Lilliland	200	800																			
42	"		J B B Martin	320	620																			
43	"		McKinney Williams	320	620	3/6 "																		
44	Greenmitt M	Dallas	Jos Moody	210	840	2/12/11																		
45	"		"	210	840	for 1881																		
46				898 1/2	2728 1/2																			





































OWNERS.		LAND.			CITY OR TOWN PROPERTY.				HORSES AND MULES.		CATTLE.		SHEEP.		MISCELLANEOUS.	AD VALOREM TAXES ASSESSED.			RECEIPT FOR TAXES RECEIVED.					
NAMES.		ORIGINAL GRANTEE.			City or Town.				No. Value.		No. Value.		No. Value.		VAL.	Total.			AMOUNTS RECEIVED.					
County of Residence.		Acres. Value.			No. of Lots. No. of Blocks. Division. Value.				No. Value.		No. Value.		No. Value.		Doll. Cts. Dols. Cts.	Doll. Cts. Dols. Cts.			Doll. Cts. Dols. Cts. Dols. Cts. Dols. Cts.					
<i>Non Residents 1884, 1883, 1882</i>																								

1  
2  
3  
4  
5  
6  
7  
8  
9  
10  
11  
12  
13  
14  
15  
16  
17  
18  
19  
20  
21  
22  
23  
24  
25  
26  
27  
28  
29  
30  
31  
32  
33  
34  
35  
36  
37  
38  
39  
40  
41  
42  
43  
44  
45  
46  
47  
48  
49  
50

1  
2  
3  
4  
5  
6  
7  
8  
9  
10  
11  
12  
13  
14  
15  
16  
17  
18  
19  
20  
21  
22  
23  
24  
25  
26  
27  
28  
29  
30  
31  
32  
33  
34  
35  
36  
37  
38  
39  
40  
41  
42  
43  
44  
45  
46  
47  
48  
49  
50









ASSESSMENT ROLL OF PROPERTY in Tarrant County, owned by Non-Residents, and Rendered for Taxation for the Year 1883

Table with columns: OWNERS (NAMES, County of Residence), LAND (Abstract No., Certificate No., Survey No., ORIGINAL GRANTEE, Acres, Value), CITY OR TOWN PROPERTY (City or Town, No. of Lot, No. of Block, Division, Value), HORSES AND MULES, CATTLE, SHEEP, MISCELLANEOUS, TOTAL VALUE, AD VALOREM TAXES ASSESSED (State, County, Total), RECEIPT FOR TAXES RECEIVED (AMOUNTS RECEIVED, BY WHOM RECEIVED), and a row number column on the right.



ASSESSMENT ROLL OF PROPERTY

Tarrant County, owned by Non-Residents, and Rendered for Taxation for the Year 1883

Table with columns: OWNERS (NAMES, County of Residence), LAND (Abstract No., Certificate No., Survey No., ORIGINAL GRANTEE, Acres, Value), CITY OR TOWN PROPERTY (City or Town, No. of Lot, No. of Block, Division, Value), HORSES AND MULES (No., Value), CATTLE (No., Value), SHEEP (No., Value), MISCELLANEOUS (No., Value), TOTAL VALUE, AD VALOREM TAXES ASSESSED (State, County, Total), RECEIPT FOR TAXES RECEIVED (AMOUNTS RECEIVED, BY WHOM RECEIVED).

9705 31264

10650

42 414 127 27 169 56 296 88



ASSESSMENT ROLL OF PROPERTY in Tarrant County, owned by Non-Residents, and Rendered for Taxation for the Year 1883

Table with columns: OWNERS (NAMES, County of Residence), LAND (Abstract No., Certificate No., Survey No., ORIGINAL GRANTEE, Acres, Value), CITY OR TOWN PROPERTY (City or Town, No. of Lot, No. of Block, Division, Value), HORSES AND MULES, CATTLE, SHEEP, MISCELLANEOUS, AD VALOREM TAXES ASSESSED (State, County, Total), RECEIPT FOR TAXES RECEIVED (AMOUNTS RECEIVED, BY WHOM RECEIVED), and a numerical index on the right side.

31.87 12.14  
3718 13.92

12625

26,596 77 79 107 39 187 15





ASSESSMENT ROLL OF PROPERTY in Tarrant County, owned by Non-Residents, and Rendered for Taxation for the Year 1883

Table with columns: OWNERS (NAMES, County of Residence), LAND (Abstract No., Certificate No., Survey No., ORIGINAL GRANTEE, Acres, Value), CITY OR TOWN PROPERTY (City or Town, No. of Lot, No. of Block, Division, Value), HORSES AND MULES, CATTLE, SHEEP, MISCELLANEOUS, TOTAL VALUE, AD VALOREM TAXES ASSESSED (State, County, Total), RECEIPT FOR TAXES RECEIVED (AMOUNTS RECEIVED, BY WHOM RECEIVED).

3794 14,749

24366

39,099 117 86 166 89 273 89





























ASSESSMENT ROLL OF PROPERTY

in Tarrant

County, owned by Non-Residents, and Rendered for Taxation for the Year 1883

OWNERS.		LAND.					CITY OR TOWN PROPERTY.				HORSES AND MULES.		CATTLE.		SHEEP.		MISCELLANEOUS.	TOTAL VALUE.	AD VALOREM TAXES ASSESSED.						RECEIPT FOR TAXES RECEIVED.							
NAMES.	County of Residence.	Abstract No.	Certificate No.	Survey No.	ORIGINAL GRANTEE.	Acres.	Value.	City or Town.	No. of Lot.	No. of Block.	Division.	Value.	No.	Value.	No.	Value.	No.	Value.	TOTAL VALUE.	State.			County.			Total.			AMOUNTS RECEIVED.			BY WHOM RECEIVED. (SIGNATURE.)
																				Dolls.	Cts.	Dolls.	Cts.	Dolls.	Cts.	Dolls.	Cts.	Dolls.	Cts.	Dolls.	Cts.	
		<i>Recapitulation</i>																														
		<i>Page 1</i>																														
		<i>2</i>																														
		<i>3</i>																														
		<i>4</i>																														
		<i>5</i>																														
		<i>6</i>																														
		<i>7</i>																														
		<i>8</i>																														
		<i>9</i>																														
		<i>10</i>																														
		<i>11</i>																														
		<i>12</i>																														
		<i>13</i>																														
		<i>14</i>																														
		<i>15</i>																														
		<i>16</i>																														
		<i>17</i>																														
		<i>18</i>																														
		<i>19</i>																														
		<i>20</i>																														
		<i>21</i>																														
		<i>22</i>																														
		<i>23</i>																														
		<i>24</i>																														
		<i>25</i>																														
		<i>26</i>																														
		<i>27</i>																														
		<i>28</i>																														
		<i>29</i>																														
		<i>30</i>																														
		<i>31</i>																														
		<i>32</i>																														
		<i>33</i>																														
		<i>34</i>																														
		<i>35</i>																														
		<i>36</i>																														
		<i>37</i>																														
		<i>38</i>																														
		<i>39</i>																														
		<i>40</i>																														
		<i>41</i>																														
		<i>42</i>																														
		<i>43</i>																														
		<i>44</i>																														
		<i>45</i>																														

*Recapitulation*

*Page 1*

*Non Resident property*

*Total*









Assessment Roll of Property in Tarrant County, Owned by Non-Residents, and Rendered for Taxation for the Year 1884

Table with columns: OWNERS (NAMES, COUNTY OF RESIDENCE), LAND (ORIGINAL GRANTEE, Acres, Value), CITY OR TOWN PROPERTY (CITY OR TOWN, No. of Lot, No. of Block, Division, Value), HORSES AND MULES, CATTLE, SHEEP, MISCELLANEOUS, TOTAL VALUE, AD VALOREM TAXES ASSESSED (State, School, County, Total), and RECEIPT FOR TAXES RECEIVED (AMOUNTS RECEIVED, BY WHOM RECEIVED). Rows 1-45 contain property listings with handwritten entries.

4)

SWINDELLS PRINTING HOUSE, AUSTIN.

1 2 3 4 5 6 7 8 9 10 11 12 13 14 15 16 17 18 19 20 21 22 23 24 25 26 27 28 29 30 31 32 33 34 35 36 37 38 39 40 41 42 43 44 45

10,850 4,438 5,140 23,448 3,000 5200 5200 5175 109 1610 3 50

12090 62,462 111 05 7623 34904 53937 12020 40718 7125 5089 22295 24647











Assessment Roll of Property in Tarrant County, Owned by Non-Residents, and Rendered for Taxation for the Year 1884

OWNERS.		LAND.			CITY OR TOWN PROPERTY.			HORSES AND MULES.	CATTLE.	SHEEP.	MISCELLANEOUS.	TOTAL VALUE.	AD VALOREM TAXES ASSESSED.				RECEIPT FOR TAXES RECEIVED.																														
NAMES.	COUNTY OF RESIDENCE.	Abstract No.	Certificate No.	Survey No.	ORIGINAL GRANTEE.	Acres.	Value.	CITY OR TOWN.	No. of Lot.	No. of Block.	Divis- ion.	Value.	No.	Value.	No.	Value.	No.	Value.	MISCELLANEOUS.	TOTAL VALUE.	State.	School.	County.	Total.	State.	County.	Total.	BY WHOM RECEIVED.																			
																				DOLLS.	CTS.	DOLLS.	CTS.	DOLLS.	CTS.	DOLLS.	CTS.	DOLLS.	CTS.	DOLLS.	CTS.	DOLLS.	CTS.	DOLLS.	CTS.	DOLLS.	CTS.	DOLLS.	CTS.	DOLLS.	CTS.	DOLLS.	CTS.	DOLLS.	CTS.	DOLLS.	CTS.
1	Thrash Martha Johnson	Co	644	278	J J Atkins	50	400													400	70	50	220	340																							
2	Tunnell J		44		D A Anderson	100	500	Paid												500	88	62	275	425																							
3	Hempson E W		1360		J B Russell	20	100																																								
4	"		74	200	Thos Budy	1	50	1/27/84												150	26	19	82	127																							
5	Hompson E W		1622		H Walker	30	120																																								
6	"		928		Henry Lane	100	500	2/19/85				1	20	20	250					890	156	111	490	757																							
7	Tye J J (minor) J Ludnight		930	104	H Little	48	240	8/27 "												240	42	30	132	204																							
8	Thomas W L Indiana		1767		J Armandus	160	600	1/2 "												600	105	75	330	510																							
9	Tolen John Denton Co		1246	162	W H Pea	12	50																																								
10	"				Joseph Henry	10	40																																								
11	"				Wilem Medlen	10	30	1/27 "													120	21	15	66	102																						
12	Truman J H & J G Ailey agt							St Worth 5 to 18 33																																							
13	"							17 to 27 5 to 17 40				4400									7150	1247	894	3933	6078																						
14	Temple D M Jani Letti							2/17/85 " 374109				1500									1500	263	187	825	1275																						
15	Taylor James a a Johnson							" " 1 9				300																																			
16	"							2/14 " " 2 " "				150									450	79	56	248	383																						
17	Taylor John R Jani Letti							2/15 " " 5 41				2500									2500	437	313	1375	2125																						
18	Thyng M C							2/11 " " 15 16 66				2000									2000	350	250	1100	1700																						
19	"																																														
20	Tombs Robert							will be found in the regular Roll																																							
21	"																																														
22	"																																														
23	"																																														
24	Atty Andrew Weatherford		597		M Garrison	80	210	2/25 "													210	37	26	116	179																						
25	Allman W Jani Letti agt							St Worth 7 B5				1000									1000	175	125	550	850																						
26	"																																														
27	"																																														
28	"																																														
29	Viehery R Warahaehiv		1093		Lewis Moore	302	6650	2/25 " Paid				2	90	3	35						60	6835	1196	855	3759	5810																					
30	Van Pagoner Jnr J C Scott agt		167		Jas M Baker	40	120	2/25 " Paid													120	21	15	66	102																						
31	Neal W G W J Boag agt							St Worth 1 6				100									100	18	12	55	85																						
32	"																																														
33	"																																														
34	"																																														
35	Wenne J W Jani Letti agt		1432		N Smith	200	800	2/15 "													800	140	100	440	680																						
36	Wilson Geo & Son Dallas Co		1633		W C Webb	220	1100																																								
37	"		89	194	Henry Bright	213 1/2	854																																								
38	"		274	5	J W Carter	107	428																																								
39	"		156		J W Brannen	160	640																																								
40	"		961	159	Jas Lee	60	240	2/14 "													3262	571	408	1794	2773																						
41	Willis P Jr & Bro to M Vangant		171	3082	J P Bell	160	400	2/25 "													400	70	50	220	340																						
42	Wolf Adam W B Fenley		184	352	Jas A Bradford	46	125	2/16 "													125	22	16	68	106																						
43	Watt R M Ellis Co. To		1648		Sam West	45	135	Paid													135	24	17	74	115																						
44	Wolf W C		610		J J Silliland	60	180																																								
45	"		1116		McKinney William	160	480																																								
							2894 1498 2394 1498						14700	3	110	23	280				60	30147	8278	8762	16581	25627																					
													14700	3	110	23	280				60	30147	8278	8762	16581	25627																					

6587  
8788  
20341  
5248  
25619



















Assessment Roll of Property in \_\_\_\_\_ County, Owned by Non-Residents, and Rendered for Taxation for the Year 188

SWINDELLS PRINTING HOUSE, AUSTIN.

OWNERS.			LAND.			CITY OR TOWN PROPERTY.				HORSES AND MULES.		CATTLE.		SHEEP.		MISCELLANEOUS.	TOTAL VALUE.	AD VALOREM TAXES ASSESSED.								RECEIPT FOR TAXES RECEIVED.													
NAMES.	COUNTY OF RESIDENCE.	Abstract No.	Certificate No.	Survey No.	ORIGINAL GRANTEE.	Acres.	Value.	CITY OR TOWN.	No. of Lot.	No. of Block.	Division.	Value.	No.	Value.	No.			Value.	DOLL.	CTS.	State.				County.				Total.				BY WHOM RECEIVED. (SIGNATURE.)						
																					DOLL.	CTS.	DOLL.	CTS.	DOLL.	CTS.	DOLL.	CTS.	DOLL.	CTS.	DOLL.	CTS.		DOLL.	CTS.	DOLL.	CTS.	DOLL.	CTS.
<i>Recapitulation</i>																																							
					<i>Page # 1</i>	4873	21.375						8.400				100	29.875	5230	37	32	16429	203	91															
					<i>2</i>	9561	21.965						10.270					32	235	56	31	40	27	17731	273	89													
					<i>3</i>	8443	30.985						16.875	15	315	415	5395	500	1450																				
					<i>4</i>	10.855	44.387						5.200	5	175	107	1610																						
					<i>5</i>	5450	28.273						15.750		30	360																							
					<i>6</i>	3935	19.391						32.950																										
					<i>7</i>	8033	38.295						7.800	6	500																								
					<i>8</i>	2971	12.842						14.805	1	25																								
					<i>9</i>	2394	14.992						14.700	3	110	23	285																						
					<i>10</i>	893	3.805						15.895																										
					<i>11</i>	243	19.50						3975																										
					<i>117 &amp; 12</i>	373	7.673						9.100																										
					<i>12</i>	175	18.00						300																										
					<i>12, 13, 14</i>																																		
					<i>15</i>	819	17.924						5.750																										
					<i>16</i>																																		
						59,038	260.160						161,775	30	1125	575	7650	580	1450	707	475	1	138	356	1992	09	14	12	81	6261	04	96	75	94					

*St. W. & Denver Ry*  
*Gulf, Cal. & St. Fran Ry*  
*Mo. Pacific*  
*Texas & Pacific Ry*





Assessment Roll of Property in Tarrant County, Owned by Non-Residents, and Rendered for Taxation for the Year 1885

SWINDELLS PRINTING HOUSE, AUSTIN.

OWNERS.		LAND.			CITY OR TOWN PROPERTY.				HORSES AND MULES.	CATTLE.	SHEEP.	MISCELLANEOUS.	TOTAL VALUE.	AD VALOREM TAXES ASSESSED.				RECEIPT FOR TAXES RECEIVED.														
NAMES.	COUNTY OF RESIDENCE.	Abstract No.	Certificate No.	Survey No.	ORIGINAL GRANTEE.	Acres.	Value.	CITY OR TOWN.	No. of Lot.	No. of Block.	Divis- ion.	Value.	No.	Value.	No.	Value.	MISCELLANEOUS.	TOTAL VALUE.	AD VALOREM TAXES ASSESSED.				AMOUNTS RECEIVED.			BY WHOM RECEIVED. (SIGNATURE)						
																			State.	School.	County.	Total.	State.	County.	Total.							
Brown Henry	Denton	1325	11/28/11		Wm Huff			Ft Worth	3.4	9	10	132						400	1.00	.50	2.40	3.90										
Buell J W	Denton	648	3/5		Wm Huff		180											1120	2.80	1.40	6.72	10.92										
Bear Thos C	Framm	977			Saml Lockhart		320																									
Boscon D C & Bos	Acton	303	10/10		Wm Redfield		320												2560	6.40	3.20	15.36	24.96									
Blake D	Waco Co	757	1352	1453	1911		200												1400	3.50	1.75	8.40	13.65									
Bumpas L M	Waco Co	1248			M. Hunt		200												900	2.25	1.13	5.40	8.78									
Batsel C W	Sherman	275	1/6		J. J. Polon		72												1000	2.50	1.25	6.00	9.75									
Bosworth S N	Jeff Earl apt	797	3/21		J. F. Christian		82												800	2.00	1.00	4.80	7.80									
Branham H Hund	Dallas	838	52		Hollingsworth Barnett		169												472	526	1/24		2.22									
Birdwell B F Coh	Johnson Co	472	526	1/24	J. W. Elliott		11												527	1/14			50									
" John	Johnson Co	608	514	1/13	M. Farness		25												608	514	1/13		2.40									
Booth Thos	New Orleans	994			G. W. Gorbett		30												1755	71			2.50									
Bortain M Ginnio	Johnson Co	1755	71		U. Mendoza		155												1767	1/10			4.65									
Brown Meliaj	Louisville Ky	1767	1/10		A. S. Young		80												1417	140	1/25		1.40									
Benner E G	Jefferson Tex	1417	140	1/25	J. Amundario		160												1921				4.00									
Blair S J	Colorado City	1921			Jr Martin		238												737	1/20			2.59									
Bartlo Memo	Johnson Co	737	1/20		Chas Walden		169																									
Bloeker M V	Johnson Co	1755	71		C. R. Harmon		52																									
Boehm P M	Johnson Co	1755	71		C. R. Harmon		52																									
Brewer W D	Dallas	1767	1/10		J. Amundario		160																									
Bosworth Leonard	Dallas	1417	140	1/25	Jr Martin		238																									
Bodkin P H Rev	Johnson Co	1921			Chas Walden		169																									
Becker S R	Johnson Co	737	1/20		C. R. Harmon		52																									
Blum C & H	Galveston	1767	1/10		J. Amundario		160																									
Price & Waddell	Galveston	1417	140	1/25	Jr Martin		238																									
Paired on	Galveston	1921			Chas Walden		169																									
Coleman R J Mrs	Dallas	737	1/20		C. R. Harmon		52																									
Chenoweth F E	Denton	1767	1/10		J. Amundario		160																									
Cannon R M	Grayson Co	1417	140	1/25	Jr Martin		238																									
Cameron E W	Dallas	1921			Chas Walden		169																									
Carroll J W Coh	Marshall	737	1/20		C. R. Harmon		52																									
Cox W J	Denton Co	1767	1/10		J. Amundario		160																									
Carson W B	Denton Co	1417	140	1/25	Jr Martin		238																									

State Nat BK stores

" " " "

111 206 130 41

Assessment Roll of Property in Tarrant County, Owned by Non-Residents, and Rendered for Taxation for the Year 1885

SWINDLE'S PRINTING HOUSE, AUSTIN.

Table with columns: OWNERS (NAMES, COUNTY OF RESIDENCE), LAND (Abstract No., Certificate No., Survey No., ORIGINAL GRANTEE, Acres, Value), CITY OR TOWN PROPERTY (CITY OR TOWN, No. of Lot, No. of Block, Division, Value), HORSES AND MULES (No., Value), CATTLE (No., Value), SHEEP (No., Value), MISCELLANEOUS, TOTAL VALUE, AD VALOREM TAXES ASSESSED (State, School, County, Total), RECEIPT FOR TAXES RECEIVED (AMOUNTS RECEIVED, BY WHOM RECEIVED).











Assessment Roll of Property in Tarrant County, Owned by Non-Residents, and Rendered for Taxation for the Year 1885

Table with columns: OWNERS (NAMES, COUNTY OF RESIDENCE), LAND (Abstract No., Certificate No., Survey No., ORIGINAL GRANTEE, Acres, Value), CITY OR TOWN PROPERTY (CITY OR TOWN, No. of Lot, No. of Block, Divis. Ion, Value), HORSES AND MULES, CATTLE, SHEEP, MISCELLANEOUS, TOTAL VALUE, AD VALOREM TAXES ASSESSED (State, School, County, Total), and RECEIPT FOR TAXES RECEIVED (AMOUNTS RECEIVED, BY WHOM RECEIVED).

Assessment Roll of Property in *Tarrant* County, Owned by Non-Residents, and Rendered for Taxation for the Year 1885

FORM C. SWINDALLS PRINTING HOUSE, ALBEM.

OWNERS.					LAND.			CITY OR TOWN PROPERTY.				HORSES AND MULES.	CATTLE.	SHEEP.	MISCELLANEOUS.	TOTAL VALUE.	AD VALOREM TAXES ASSESSED.				RECEIPT FOR TAXES RECEIVED.													
NAMES.		COUNTY OF RESIDENCE.	Abstract No.	Certificate No.	Survey No.	ORIGINAL GRANTEE.	Acres.	Value.	CITY OR TOWN.	No. of Lot.	No. of Block.	Division.	Value.	No.	Value.	No.	Value.	No.	Value.		State.	School.	County.	Total.	State.	County.	Total.	BY WHOM RECEIVED. (SIGNATURE.)						
																					Dolla.	Cts.	Dolla.	Cts.	Dolla.	Cts.	Dolla.	Cts.	Dolla.	Cts.	Dolla.	Cts.		
1	Percott G.B.								Fort Worth	10	42		5000																					
2									2 1/2 of 2 1/4		36		10000																					
3									36 x 100 out of		"		4000																					
4										11	4		400																					
5									Paid 1/21/86	3 1/2 of	19		500								19900	4975	2488	11940	19403									
6	Parker W.B.		T.P. Martin agt								4	4		600																				
7									2/17 "		16		1000								1600	400	200	960	1560									
8	Ragan Joseph G.		203	3		B.B. & Co RR	27 3/4	1100													1100	275	138	660	1073									
9	Ragy Hannah Mrs		560			Wilton Gregg	40	320		12/1/85											320	80	40	192	312									
10	Richardson J.S.		Johnson Co			J. Rendon	130	320		1/19/86											320	80	40	192	312									
11	Ripo P.		1681			John Wilcox	106 3/4	550		Paid											550	138	69	330	537									
12	Robertson Elias		Dallas			M. Goodwin	25	60		2/2 "											60	15	08	36	59									
13	" L.Y.L.		" Co			M. Farrus	40	120																										
14			584			M. Goodwin	110	390		1/14 "											570	128	64	306	498									
15	Ross John		H.G. Finney agt			S. A. & M. G. RR	616	1232		3/8 "											1232	308	154	739	1207									
16	Roberts E.H.		265			Jose Chirino	40	160		2/24 "											160	40	20	96	136									
17	Rudd W.H.		1301	193		A Robinson	100	700																										
18			1429			John Stephens	40	150		2/2 "											850	212	106	570	828									
19	Rice Wm M		E.D. Eggleston agt			J. Vanciper	480	1440		Paid											1440	360	180	864	1404									
20	Roberts T.B.		San Augustines			H. Gilbert	99 1/2	350																										
21			577			Wm Huff	123	600																										
22			648			J.J. Roberts	308	1028																										
23			1305			J. Buella	623	2500																										
24			266			J. Chirino	474	1900																										
25			265			W.H. Slaughter	53	155		2/24 "																								
26	Roberts A.G.		1431	391		S. Madham	282	1690													1533	1633	816	3920	6349									
27			1171			J. Chirino	376	1500																										
28			265			Wm Huff	46	230		2/24 "																								
29	Ramsey B.D.		Handley			R.R. Ramsey	357	1070		2/3 "											3420	855	428	2052	3335									
30	Rush M.C. Mrs		1341	9525		G.B. Stanley	75	375		1/19 "											1070	268	134	642	1044									
31	Reed J.C. Est		1378			W.C. May	175	700													375	94	47	225	366									
32			1128			T. Holland	1290	6450																										
33			750	16		M. Goodwin	25	100																										
34			584	60		J.J. "	80	120		3/8 "																								
35	Ramsey B.E.		Collins Co							4/14 "											7370	1842	921	4422	7185									
36	Reed J.D.		589																		9500	9500	2375	1188	5700	9263								
37	Richardson Jane		2/27/86																		16150	16150	4037	2019	9690	15746								
38	Randall T.B.		7/0 "						Fort Worth	91	10	1	400								400	100	50	240	390									
39																																		
40	Robert E. Huff		T.P. Martin agt																		1500	375	188	900	1463									
41	Russell B.R.		2/17 "																		40	10	05	24	39									
42	Russell J.B.		2/27 "																		4750	4750	1188	594	2850	4632								
43	Rundell D.		5/25 "																		7600	7600	1900	950	4560	7410								
44	Rector J.B.		A.H. Runtarian agt																		1000	250	125	600	975									
45	Rector J.B.		Austin			A Robinson	7	600		3 1/2	2	1000									10000	2650	1325	6360	10335									
			1289							3 1/2	4	85	10000								38000	98350	2488	12297	37010	95895								
							6395	25910					34440								50000	8350	275	66	207	70010								
							6395	25910					34440																					



Assessment Roll of Property in Tarrant County, Owned by Non-Residents, and Rendered for Taxation for the Year 1885

Table with columns: OWNERS (NAMES, COUNTY OF RESIDENCE), LAND (Abstract No., Certificate No., Survey No., ORIGINAL GRANTEE, Acres, Value), CITY OR TOWN PROPERTY (CITY OR TOWN, No. of Lot, No. of Block, Division, Value), HORSES AND MULES (No., Value), CATTLE (No., Value), SHEEP (No., Value), MISCELLANEOUS, TOTAL VALUE, AD VALOREM TAXES ASSESSED (State, School, County, Total), RECEIPT FOR TAXES RECEIVED (AMOUNTS RECEIVED, BY WHOM RECEIVED).

























Assessment Roll of Property in Tarrant County, Owned by Non-Residents, and Rendered for Taxation for the Year 1886

E. W. SWINDELLS, STATE PRINTER, AUSTIN.

OWNERS	LAND	CITY OR TOWN PROPERTY	HORSES AND MULES	CATTLE	SHEEP	Miscellaneous	Total Value	AD VALOREM TAXES ASSESSED										RECEIPT FOR TAXES			
								State		School		County		Dist. School		Total		Amount Received		By Whom Received	
								Dols.	Cts.	Dols.	Cts.	Dols.	Cts.	Dols.	Cts.	Dols.	Cts.	Dols.	Cts.		Dollars
Allen Mary A	1036	Richard Morris	320	1100			1100	2 45	1 38	6 66			10 73	2	Paid	1					
" S.A. Mrs of Denton co	742	Joseph Henry	25	75			75	19	09	45			73	3	"	2					
" S.A. Mrs Wise co	997 101	Gas McDonald	81	600			560	1 25	62	3			4 87	4	Sold to State	3					
" A.E. Denton co	592	Jesse Gibson	40	120			120	30	15	72			1 17	5	Paid	4					
Ambler W.A. Denton co	265 165	Jose Chirras	200	800												5					
" " " "	1797	Thos Logan	95	380												6					
" " " "	1868	S.P. Rhodes	40	160			1340	3 35	1 67	8 04			13 06	6	Paid	7					
Anderson Abe Wise co	1754	J.B. York	10	25			25	06	03	15			24		"	8					
Armstrong O.W. Johnson co	912	S.B. Kirkham	113	340												9					
" " " "	1763	J.S. Armstrong	30	90												10					
" " " "	1841	Socora Farming Co	53	75			605	1 26	63	3 03			4 92	7	Paid	11					
Angle A.B. Denton co	14 884	W.G. Allen	15	30			30	08	04	18			30	8	"	12					
Angus E.A.	1635	J.B. Maddell	582	375			375	94	47	2 25			3 66	9	"	13					
Allans L.B.					H North	166	5	Grant									14				
" " " "					" " "	"	"	"									15				
" " " "					" " "	"	"	"									16				
Arnold G.W. Carlville Ill					" " "	7	7	"	2500					5500	13 75	6 87	33	63 62	10	Paid	16
" " " "					" " "	3	2	Hill	200					300	75	37	1 80	2 92	11		17
" " " "					" " "	9	4	Evans	100					300	75	37	1 80	2 92	11		18
Adams John Lane Cille					" " "	1,2,4	146	250						350	88	44	2 10	3 42		Paid	19
" " " "					" " "	21	147	100						350	88	44	2 10	3 42		Paid	20
Andrews R.R. Barrett C.G. Barrett C.C.	527 684	M. Farnes M. Goodwin	20 50	60 150			9600	9500	93 75	11 87	57			92 62	12	"	21				
" " " "							210	52	26	1 26			2 04	13	"	22					
Ball J.B. Melton New York	693	Gas Howard	200	1000										1900	4 75	2 37	11 40	18 52	14	Paid	23
" " " "	216 813	R.B. Br. C.R.R. Co	1672	900										1900	4 75	2 37	11 40	18 52	14	Paid	24
Batsell C.W. Sherman Ind	797 527	Hollingsworth Barnett	160	800										800	2	1	4 80	7 80	15	"	25
Ball + Clark	717 175	W.H. Hudson	160	1600																	26
" " " "	305 32	A.B. Conner	135	1000																	27
" " " "	2 330	M. Garsha	52	260																	28
" " " "	88 60	J.M. Baqums	75	200																	29
" " " "	1383	Gas Smith	125	500										3560	8 90	4 45	21 36	34 71	16	Paid	30
Bartlett Miles agt	1798	H. Robertson	475	1900										1900	4 75	2 37	11 40	18 52	17	Paid at Austin	31
Bear L.C. Tarrant co	977	Samuel Lockhart	320	1280																	32
" " " "	1348	Wm Redfield	320	1280										2560	6 40	3 20	15 36	34 96	18	Paid	33
Bills J.H. Johnson co	371 479	H.G. Cattet	37	150																	34
" " " "	763 1842	M. Hunt	160	500										650	1 63	81	3 90	6 34	19		35
Bittle Rudolph agt of S. Riley agt	21	Abe Anderson	319	3000										3000	7 50	3 75	18	22 25	20		36
Birdwell John Johnson co	974	W. Mendoza	37	185																	37
" " " "	1767	J. Armandaris	160	800										985	2 46	1 23	6 91	7 60		Paid	38
Birdwell B.F. Est	608 574	G.W. Corbett	30	240										240	60	30	1 44	2 34		"	39
Boydston J.D.	647	J. Holbrook	200	600										600	1 50	75	3 60	5 85	21	Double assessment	40
Boydston J.B. Johnson co	230	J.B. Boydston	100	500																	41
" " " "	1172	Wm Nichols	12	60										560	1 40	70	3 36	5 46	22	Paid	42
Borah W.G. Dallas co	125	Geo Burgoon	128	1000																	43
" " " "	322	J. Crowley	40	100																	44
" " " "	1522	Jno W Thomas	30	90										1190	2 97	1 49	7 14	11 60	23	Paid	45
			4593	22225			6150							9500	3787 5	94 69	47 31	227 25	369 26		79





















Assessment Roll of Property in Larrant County, Owned by Non-Residents, and Rendered for Taxation for the Year 1886

E. W. SWINDELLS, STATE PRINTER, AUSTIN.

OWNERS		LAND			CITY OR TOWN PROPERTY				HORSES AND MULES	CATTLE	SHEEP	Miscellaneous	Total Value	AD VALOREM TAXES ASSESSED						RECEIPT FOR TAXES												
NAMES	RESIDENCE	Abstract No.	Certif. No.	Survey No.	ORIGINAL GRANTEE	Acres	Value	CITY OR TOWN	No. of Lot	No. of Block	Division	Value	No.	Value	No.	Value	No.	Value		State	School	County	Dist. School	Total	Amount Received	By Whom Received						
																				Dols.	Cts.	Dols.	Cts.	Dols.	Cts.	Dols.	Cts.	Dols.	Cts.	Dollars	Cents	
1	Sureman J H + R W							St North	1, 2, 3	40	Jan	700																				
2	" " "							"	3676	40	"	1200																				
3	" " "							"	13517+3610	33	"	1100														3800	7 50	3 75	18	29 25	767	Paid
4	Ulman M							"		7	B <sup>5</sup>	1000														1600	2 50	1 25	6 00	9 75	763	Paid
5	Vickery R				L Moore	132	3000	St North	6 1/2	77	"	1000																				
6	" "	1093			J Jennings	360	1800	"			"	1100																				
7	" "	873	1250		"			"			"	1100																				
8	" "				"			"			"	750																				
9	Creve Co Mrs				"			"			"	500																				
10	" "				"			"			"	400																				
11	Van Wagoner J H	167			Jas M Baker	40	120																									
12	Washburn W F	1135	336		M. E. P. P. R. Co	75	300																									
13	Watson S H	1532			A. Thompson	66 1/2	264																									
14	" "	1688			F Wood	80	200	Scapovine	2	3		10																				
15	Willis P G + Bros	171			J P Bell	160	400																									
16	White Geo L	1264	11		Jas Rodgers	242	1200																									
17	" "	520			B G Foster	30	90																									
18	Watt R M.	1648			Sam Mat	45	140																									
19	Wier Plow Co	889			W. C. Johnson	6	50																									
20	" "	18722			J Wilcox	475	300																									
21	" "	1173			Jms Nugent	160	1200																									
22	" "	264			W H Carroll	32	110																									
23	" "	494	1606		J. F. Elliott	3 1/2	10																									
24	Wonne J W	1432			A Smith	200	800																									
25	Washburne J M Est	870			H. C. Johnson	109	800																									
26	" "	1195			C P B Bryant	6	30																									
27	" "	29	202		R. F. Allen	7	15																									
28	" "	392	198		Jesse Gibson	20	100																									
29	Woods Annie Mrs	70			Jesse Billingsley	109	750																									
30	" "	902	61		J R Knight	26	55																									
31	" "	521			J J Freshour	12	25																									
32	Willoughby E				Keller	3	10																									
33	Winder J B				St North	1	2300																									
34	" "				"	8 1/2	800																									
35	" "				"	8 1/2	900																									
36	" "				"	14	1750																									
37	Wise + Robson	116			R Briggs	1	150																									
38	Walker W Glenn	1093	685		Lewis Moore	10	500																									
39	" "				"																											
40	" "				"																											
41	" "				"																											
42	Waterman Joel				"																											
43	Wilson E J Mrs				"																											
44	" "				"																											
45							12409																									





Assessment Roll of Property in Tarrant County, Owned by Non-Residents, and Rendered for Taxation for the Year 1886

OWNERS		LAND			CITY OR TOWN PROPERTY				HORSES AND MULES	CATTLE		SHEEP	Miscellaneous	Total Value	AD VALOREM TAXES ASSESSED						RECEIPT FOR TAXES				
NAMES	RESIDENCE	Abstract No.	Certifi. No.	Survey No.	ORIGINAL GRANTEE	Acres	Value	CITY OR TOWN	No. of Lot	No. of Block	Division	Value	No.	Value	No.	Value	No.	Value		Total	Amount Received		By Whom Received		
																				Dols.	Cts.	Dols.	Cts.		
1	G. C. & S. F. R. Co				Amount Brots fwd	526	2845	St Worth	2 of 3	A	2x4														
2									12 of 2																
3									3 of 1																
4									8 of 2																
5									121																
6									122																
7									1	1	Houkman														
8									2	1	Bay														
9									"	2	"														
10									"	3	"														
11									1	2	"														
12									1	2	"														
13									3 of 2																
14									3 of 50		Inches	375													
15									5 of 67		"	160													
16									5 of 52		"	217													
17									5 of 35		"	353													
18									2	H/Day		400													
19									1	01	"	400													
20									1	2	"	500													
21									1	3 of 2		25													
22									1	3 of 4		25													
23									1	3 of 5	91	200													
24									2	3 of 8	"	500													
25									6	7	91	1000													
26									2	3 of 10	31	150													
27									1	0 of 9	"	75													
28									1	5	15	50													
29									2	3 of 16	"	150													
30									1	5	4	28	1200												
31									1	3 of 19	124	50													
32									2	3 of 4	"	100													
33									1	3 of 2	"	50													
34									1	3 of 1	"	120													
35									1	3 of 2 1/2	3	A	2x4	10											
36									1	4 of 3 1/2	4	"	"	10											
37									7	1	3 = 1 + 5 1/2	2	"	"	1000										
38									1	5 of 158		2000													
39																									
40																									
41																									
42																									
43																									
44																									
45																									

526 2845

11,445 28 61 14 30 68 67 111 38

















Assessment Roll of Property in Tarrant County, Owned by Non-Residents, and Rendered for Taxation for the Year 1887

OWNERS		LAND			CITY OR TOWN PROPERTY				HORSES AND MULES	CATTLE	SHEEP	Miscellaneous	Total Value	AD VALOREM TAXES ASSESSED						RECEIPT FOR TAXES								
NAMES	RESIDENCE	Abstract No.	Certif. No.	Survey No.	ORIGINAL GRANTEE	Acres	Value	CITY OR TOWN	No. of Lot	No. of Block	Division	Value	No. Value	No. Value	No. Value	Miscellaneous	Total Value	State	School	County	Dist. School	Total	Amount Received	By Whom Received				
																		Dols.	Cts.	Dols.	Cts.	Dols.	Cts.	Dols.	Cts.	Dols.	Cts.	
1	Angel Susan				E.C. Cannon	70	250										250	63	31	1	58	244	1	Paid				
2	Allen Mrs M.A.	1036			R. Morris	320	1100										1100	275	138	6	60	1073	14	"				
3	Alford T.W.	842			E. Jones	51	175										175	44	22	1	05	171	3	"				
4	Armstrong O.W.	912			S.B. Kirkham	113	340																					
5	"	1763			J.S. Armstrong	30	90																					
6	"	1841			Sacora F.M.	53	75										505	1	26	63	3	03	492	11	Paid			
7	Atis E.A.	1658			F.B. Waddell	58	450										400	1	00	60	2	40	390	10	"			
8	Adams D.S.							Ft Worth	1	6	0	125																
9	Allen S a Mrs	742			Jos Henry						11	100					3200	8	00	4	00	19	20	31	20	16	Paid	
10	"					25	75										75	19	9	45			73	17	Sold to State			
11	Bille J.H.	763			M. Hunt	160	800										500											
12	"	371	479		H.G. Catlett	37	150										950	2	38	1	19	5	70	9	27	18	Paid	
13	Bowlin Jno							Ft Worth	1	2	0	500																
14	"							Worth	3			1000					1000	2	00	1	25	6	00	9	75	19	Paid	
15	Bomas D.T.								7	8		100																
16	"							25 ft N part of	5			2000					2000	5	00	2	50	12	00	19	60	10	Paid	
17	Bentley Jas.	862	31		M.A. Jackson	5	2000										2000	5	00	2	50	12	00	19	60	11	"	
18	Brandenburg Ella							Ft Worth	7	1/2	32	400																
19	"							50+100 ft a Robinson				75					475	1	19	59	2	85	4	63	12	Paid		
20	Buechhalter E.B.								1	2		300					350	75	88	1	90	2	93	13	"			
21	Bozu Ell + Leonard								6	B1		1000					1000	2	50	1	25	6	00	9	75	11	"	
22	Bayers A.T.								9	38		6000					6000	15	00	7	00	36	00	58	50	15	"	
23	Baldwin W.H.							Mane field	2	3		1000																
24	"							"	N 1/2	6	2	100					1100	2	75	1	38	6	60	10	73	16	Paid	
25	Barnford E.M.	1375-11			Shelby Co, Shl. L.	160	1200						11	330		250	1780	4	45	2	22	10	68	13	35	17	"	
26	Barnes Mrs M.O.							Crapsvine part of	2			100					100	25	13	60			98	18	"			
27	Ball + Clark	717	175		W.H. Hudson	160	1600																					
28	"	305	32		A.B. Comuz	135	1000																					
29	"	2	290		M.J. Arocha	52	260																					
30	"	88	60		J.M. Basques	75	200																					
31	"	1383			Jas Smith	125	500										3560	8	90	4	45	21	36	34	71	19	Paid	
32	Burggon H.	322	189		R. Crowley	40	120										120	30	15	72			17	20	"			
33	Borah W.J.	125			Geo Burggon	128	1050																					
34	"	322			J. Crowley	40	120																					
35	"	1522			J.W. Thomas	30	90										1260	3	15	1	58	7	66	12	29	31	Paid	
36	Bradberry M.A.	485			J.S. Evans	80	500																					
37	"	127	370	3901	A. Beard	4	20										520	1	30	65	3	12	1	04	5	07	22	Paid
38	Barnes Cynthia	973			Wm Lynn	77																						
39	"	263			R. Crawford	13	650						5	100			750	1	88	94	4	60	7	32	23	Paid		
40	Blount E.A.	1210	32		Thos Ploch	173	500																					
41	"	1497			Ben Thomas	500	1000										1500	3	75	1	88	9	00	14	63	24	Paid	
42	Birdwell Jno	994			U. Mendoza	37	180																					
43	"	1767			J. Armendaris	160	800										985	2	46	1	23	5	91	9	60	25	Paid	
44	"					291 1/2	15-250						1617	16	43		250	31	105	77	78	38	90	186	63	303	31	Gain. 04c
45	"					291 1/2	15-250						1617	16	430		250	31	105	77	78	38	90	186	63	303	31	

Assessment Roll of Property in \_\_\_\_\_ County, Owned by Non-Residents, and Rendered for Taxation for the Year 18\_\_\_\_

E. W. SWINDELLS, STATE PRINTER, AUSTIN.

OWNERS			LAND				CITY OR TOWN PROPERTY				HORSES AND MULES	CATTLE	SHEEP	Miscellaneous	Total Value	AD VALOREM TAXES ASSESSED						RECEIPT FOR TAXES		By Whom Received			
NAMES	RESIDENCE	Abstract No.	Original Grantee	Acres	Value	CITY or TOWN	No. of Lot	No. of Block	Division	Value	No.	Value	No.	Value			State	School	County	Dist. School	Total	Amount Received					
																	Dols.	Cts.	Dols.	Cts.	Dols.	Cts.	Dols.		Cts.	Dols.	Cts.
1	Birdwell B (Hrs) Johnson Co	608514	G. W. Corbett	30	240										240	60	30	1	44		2	34	26	Paid	1		
2	Bitel Rudolph	21	Abe Anderson	320	3500										3500	750	3	75	18	00		29	25	27	"	2	
3	Bozworth N.S.	858 52	Mary Johnson	52	260																					3	
4		472311	J. W. Elliston	11	25										285	71	36	1	71		2	78	28	Paid	4		
5	Bull T. W. Denton Co	648	Wm Huff	130	1120										1120	280	1	40	6	72		10	92	29	"	5	
6	Bennett H. B. Dallas Co					Grapevine	19	1		150					150	38	19		90			1	47	30	"	6	
7	Brewer J. R.	594	M. Goodwin	22	154																					7	
8		1227	J. R. Parker	22	154										308	77	38	1	85		3	00	31	Paid	8		
9	Bredlove Mrs E.J.	706216	J. M. Hood	30	50										50	13	6		30			4	91	32	"	9	
10	Bandy G. B. Denton Co	676	J. N. Holland	100	800										800	200	1	00	4	80		7	80	33	"	10	
11	Barrett C. C. Dallas Co	527	M. Farrera	20	60																					11	
12		584	M. Goodwin	50	150										210	62	26	1	26		2	04	34	Paid	12		
13	Boaz Edgar Taylor Co	1386	Jas Sharp	106	650										600	1	60	75	3	60		5	85	35	"	13	
14	Bramon H (Hrs) Dallas Co	527753	M. Farrera	25	50										50	13	6		30			4	91	36	"	14	
15	Bradberry Mollie Denver, Col	1399	Thos Sprouse	36 3/4	250										250	62	31	1	50		2	43	37	"	15		
16	Bobo J. E.	1027	D. McQueen	1 1/2	75										75											16	
17		71200	Thos Budy	60	350										375	94	47	2	25		3	66	38	Paid	17		
18	Brewer Nansie Denton Co	1360	S. B. Russell	20	150																					18	
19		1782	Thos Budy	1	10										160	40	20		96			1	66	39	Paid	19	
20	Blair T. C. Fannin Co	977	Same Lockhart	320	1280																					20	
21		1348	Wm Redfield	320	1280										2560	640	3	20	16	36		24	96	40	Paid	21	
22	Bosson Bros Acton, Hood Co	303	J. G. Cummings	200	1200										1200	3	00	1	00	7	20		11	70	41	"	22
23	Braman D. & E. Matagorda Co	1336	L. Rayney	184	700										700	1	75	88	4	20		6	83	42	"	23	
24	Baker Hunsy Brown Co	972	J. C. Lynn	100	500										500	1	25	63	3	00		4	86	43	"	24	
25	Ball J. B. New York	693	Jas Howard	200																						25	
26		216	(B. B. & C. R. R.)	167 1/2	1900										1900	4	75	2	38	1	40		18	65	44	Paid	26
27	Blum Leon + H Galveston	1240	W. C. Price	540		Ft Worth	200x230ft	1		75					6675	16	69	8	35	40	00		65	09	45	"	27
28		1658	F. B. Waddell	213	6400																					28	
29	Brockall + McEullough																									29	
30	Wichatakan														2150	5	38	2	69	12	90		20	97	46	Paid	30
31																										31	
32	Champlin L. B.					Ft Worth	2 C			800					800	2	00	1	00	4	80		7	80	47	Paid	32
33	Cammack J. Bosqueville Tex																									33	
34							25x65ft	4	11	800					800	2	00	1	00	4	80		7	80	48	Paid	34
35	Clark F. St Louis Mo									1210					1210	3	03	1	61	7	26		11	80	49	"	35
36	Coppage Ferd Har						57	6	10	650																36	
37										8	3	302			950	2	37	1	19	5	70		9	26	50	Paid	37
38	Colwell Wm									10000					10000	25		12	50	65	00		9	76	51	"	38
39	Criden E. J. Brenham Tex						N 1/4	2	84	4000																39	
40										10000																	40
41										1500					6500	16	25	8	13	39	00		63	38	52	Paid	41
42	Chisholm E. G. Atlanta Ga									650					650	1	62	8	1	39	00		6	33	53	"	42
43	Carrico M. W. Dallas Co	384	W. P. Crocker	143	500										500	1	25	68	3	00		4	88	54	"	43	
44	Cunningham J. F.	1057404	S Moore	80	300	Double assessment									300	75	38	1	80		2	93	55	Double assessment	44		
45										23485					44993	112	49	56	27	269	96		438	72		45	
										23485					44993	112	49	56	27	269	96		438	72		45	





Assessment Roll of Property in Tarrant County, Owned by Non-Residents, and Rendered for Taxation for the Year 1887

E. W. SWINDELLS, STATE PRINTER, AUSTIN

OWNERS		LAND				CITY OR TOWN PROPERTY				HORSES AND MULES	CATTLE	SHEEP	Miscellaneous	Total Value	AD VALOREM TAXES ASSESSED								RECEIPT FOR TAXES									
NAMES	RESIDENCE	Abstract No.	Certifi. No.	Survey No.	ORIGINAL GRANTEE	Acres	Value	CITY OR TOWN	No. of Lot	No. of Block	Division	Value	No.		Value	No.	Value	Dols.	Cts.	Dols.	Cts.	Dols.	Cts.	Dols.		Cts.	Dols.	Cts.	Amount Received		By Whom Received	
																													Dols.	Cts.		Dols.
1	Elliston Harry	Collin, Co	1523			L. G. Tinsley	160	900									900	2	25	1	13	5	40			8	78	189	Paid	1		
2	Edmonson, Jno	Dallas, Co	998	404		H. McGehe	184	1420									1420	3	65	1	78	8	52			13	85	90	"	2		
3	Easley J. E	Hardeman, Co	1184	1321	1420	D. Odum	100	800																							3	
4	"	"	896			J. N. King	48																								4	
5	"	"	682			A. Hood	160	1000									1800	4	50	2	25	10	80			17	55	91	Paid	5		
6	Faves J. J.	Denton, Co	1207			R. D. Price	40	120									120														6	
7	"	"	513			L. Franklin	4	10									130	38	16	78						1	27	92	Paid	7		
8	Ellison R. L.	"				"			Ft. Worth	2	46	2000					2000	5	00	2	30	12	00			19	50	93	"	8		
9	Ferguson, M	Jackson Miss	1754			J. B. York	20	60									60	15	08	36						59	94	"	9			
10	Fabrisum, M. B.	"				"																									10	
11																															11	
12																																12
13																																13
14	Gibbs R. D.	"				"			Ft. Worth	1/2	5	16 Jan 600					600	1	50	75	3	60					5	85	95	Paid	14	
15	Geary F. M.	Quannah Tex				"				7	8	9 11 av 900					900	2	25	1	13	5	40			8	78	96	"	15		
16	Gettling Arthur	"				"						28 wild 3000					3000	7	00	3	76	18	00			29	25	97	"	16		
17	Getty M. B.	Tranton N.C.				"				S	4	9 116 600					600	1	63	81	3	90				6	34	98	"	17		
18	Galbraith C. W.	"				"				W	1/2	2 20 1000					1000	2	58	1	25	6	00			9	75	99	"	18		
19	Garlington M. B.	Dallas Co	1119	4662		McKinney & Williams	87	560									560	1	40	70	3	36				5	46	100	"	19		
20	Garrett S. M.	"	1064	643		J. B. McDermott	6	250									250	62	81	1	50					2	43	100	"	20		
21	Gawell S. N.	"	1364			Judd Rowland	120	520									520	1	30	65	3	12				5	07	102	"	21		
22	Garner M. M. (Est)	Harrison Co	541	9289		Chas. Fleener	71	225									225	56	28	1	35					2	19	102	"	22		
23	Grimes Mrs S. A.	Misc	1427			A. J. Stephens	10	40																							23	
24	"	"	1420			A. Smith	30	120																							24	
25	"	"	1140			M. E. P. & P. R. R.	343	1920									2080	5	20	2	60	12	48			20	28	102	Paid	25		
26	Graves M. W.	Ind	1755			A. S. Young	30	90									90	22	11	54						87	105	"	26			
27	"	R. M. Johnson Co	1460	270		W. Simpson	40	160									160	40	20	96						1	56	105	"	27		
28	Gray J. W.	Sherman Tex	797	327		Hollingsworth & Barnett	3	200									200	58	25	1	20					1	95	100	"	28		
29	Gribble F. M.	Red River Co	999			Wm McCowen	1	600									600	1	50	75	3	60				5	85	102	"	29		
30	Gully J. E. S.	Johnson, Co	363	1084		D. Caldwell	90	600									600	1	50	75	3	60				5	85	102	"	30		
31	Gwynne Hugh	"	566	191		D. Green	130	550									550	1	38	69	3	30				6	37	100	"	31		
32																															32	
33																																33
34																																34
35																																35
36																																36
37																																37
38																																38
39																																39
40																																40
41																																41
42																																42
43																																43
44																		16295	45	74	22	85	109	77			178	37			44	
45																		18295	45	74	22	88	109	77			176	39			45	





Assessment Roll of Property in Tarrant County, Owned by Non-Residents, and Rendered for Taxation for the Year 1887

E. W. SWINDELLS, STATE PRINTER, AUSTIN.

OWNERS		LAND			CITY OR TOWN PROPERTY				HORSES AND MULES	CATTLE	SHEEP	Miscellaneous	Total Value	AD VALOREM TAXES ASSESSED						RECEIPT FOR TAXES										
NAMES	RESIDENCE	Abstract No.	Certif. No.	Survey No.	ORIGINAL GRANTEE	Acres	Value	CITY OR TOWN	No. of Lot	No. of Block	Division	Value	No. Value	No. Value	No. Value		Total Value	State	School	County	Dist. School	Total	Amount Received	By Whom Received						
																		Dols.	Cts.	Dols.	Cts.	Dols.	Cts.	Dols.	Cts.	Dols.	Cts.	Dols.	Cts.	
1	Massey J. B.	Wise Co	1696	1790	G. E. Walters	160	1200										1200	3	15	1	50	7	20	11	70	159	Paid	1		
2	Middleton B. B.	Dallas Co						Manfield	2	1		75					75	19	09	46			73	160	Sold to State		2			
3	Merrill Hugh	Canada	1865		Hugh Munroe	160	500										500	1	25	63	3	00	4	88	161	Paid		3		
4	Mulligan Geo	Neb	646	4162	E. Hopkins	738	2000										2000	5	00	2	50	12	00	19	50	162	"		4	
5	Maddox E. J.	Va	1455		E. W. Shriver	115	575										575	1	44	72	3	45	5	61	163	"		5		
6	"	Denison Tex	233		D. R. Blanton	30	150										150	37	19	90			1	46	164	Sold to State		6		
7	Morrill Mrs M. A.	Dallas Co	1798		H. Robertson	499	2250										2250	5	63	2	91	13	50	21	94	165	Paid		7	
8	Moore D. L.	Johnson Co	1263	1690	J. Rendon	26 1/4	150										150	38	19	90			1	47	166	"		8		
9	Medlin W. A.	Denton Co	692	198	Joe Gibson	160	480																							9
10			648	132	Wm Huff	100	300																							10
11			492		R. Eads	40	160																							11
12	"		593		Joe Gibson	40	160										1100	2	75	1	37	6	60	10	72	167	Paid		12	
13	J. W.	"	1074	191	Chas Medlin	80	320																							13
14			1451	162	Joe Suttin	40	160																							14
15	Martin J. H.	Ark	1510	41	C. M. Thrapp	14	10										490	1	22	61	2	94	4	77	168	Paid		15		
16	Mignone A. R.	Dallas	113	238	L. Barnes	50	200										200	50	25	1	20			1	95	169	"		16	
17								Ft Worth	3	108		1000																		17
18									13																					18
19									8 1/2	12	29	2500																		19
20									4	108		1000																		20
21									5	8	74	1260																		21
22									1.2	3	C6	3750					9000	22	50	11	25	64	00	87	75	170	Paid		22	
23	Morgan Mrs E. O.	Big Springs							N 1/2	7	8	200					200	50	25	1	20			1	95	171	"		23	
24	Mason R. H.	Wm. Tex							3	7	1250						1250	3	12	1	66	7	50	12	18	172	"		24	
25	Mc Shenny S. K.	Travis Co	488		Jas Estes	75	300										300	75	38	1	80			2	93	173	"		25	
26	Mc Callough E. A.	Dallas Co	1376	809	D. Strickland	30	90																							26
27	"		1326		S. J. Rhodes	80	640										730	1	82	91	4	38			7	11	174	Paid		27
28	Mc Coy J. C.	Dallas Co	1063		J. B. Mc Dermot	480	1340																							28
29	"		111		S. H. Beeman	320	960																							29
30	McCormick J. D.	"	322	159	J. Crowley	18	35										3900	9	75	4	88	23	40	88	03	175	Paid		30	
31	Mc Cart W. S.	Wise Co	1557		H. M. Thompson	7 1/2	400										400	1	00	50	2	40			3	90	177	Paid		31
32	Mc Clelland S. S. & J. B.																													32
33																														33
34																														34
35																														35
36																														36
37																														37
38																	5000	12	50	6	25	30	00	48	75	178	Paid		38	
39	McDonald H. A.																													39
40																	400	1	00	50	2	40			3	90	179	Paid		40
41	McWilliams E.																50	13	06	30					49	180	"		41	
42																														42
43																														43
44																														44
45																														45

3314 12355  
3314 12380

17375  
17575

99955 74 54 37 42 179 73  
29 955 74 89 37 44 179 73

292 01  
292 06







Assessment Roll of Property in Tarrant County, Owned by Non-Residents, and Rendered for Taxation for the Year 18 87

OWNERS		LAND			CITY OR TOWN PROPERTY				HORSES AND MULES	CATTLE	SHEEP	Miscellaneous	Total Value	AD VALOREM TAXES ASSESSED						RECEIPT FOR TAXES											
NAMES	RESIDENCE	Abstract No.	Certif. No.	Survey No.	ORIGINAL GRANTEE	Acres	Value	CITY OR TOWN	No. of Lot	No. of Block	Division	Value	No. Value	No. Value	No. Value	Miscellaneous	Total Value	AD VALOREM TAXES ASSESSED						RECEIPT FOR TAXES							
																		State	School	County	Dist. School	Total	Amount Received	By Whom Received							
																		Dols.	Cts.	Dols.	Cts.	Dols.	Cts.	Dols.	Cts.	Dols.	Cts.	Dollars	Cents		
1	Simpson J N							Ft Worth	1	34		1250					1250	3	13	1	06	7	50	12	19	1	248	Paid	1		
2	Stine P M								15	32	Day	1000					1000	2	60	1	25	6	00	9	75	1	249	"	2		
3																														3	
4																														4	
5																														5	
6																														6	
7																														7	
8																														8	
9																														9	
10	Tolen Jno	Denton Co	1246		W. H. Pea	1.5	45																							10	
11	"		742		Jos. Henry	1.2	40																							11	
12	Thornton H & C (H & C) Johnson & Co		932		J. H. Lincok	1.60	680																							12	
13	Thorn Frost (Est)		541		Chas. Fliener	.71	225																							13	
14	Thomas A. L. Johnson Co							Arlington	5	49		45																		14	
15	"	H. W.	364	1084	P. Caldwell																									15	
16	"		620	30	M. D. Garcia																									16	
17	"		425	566	Sol. Davis																									17	
18	"		1059	24	W. P. Milby																									18	
19	Thweat J. F.	Dallas Co	586	197	Jas. Gibson	.83	700																							19	
20	"		167	364	J. M. Baker	.40	80																							20	
21	Thomas D E		269		J. A. Creary	2.65	1625																							21	
22	Thyng M L							Ft Worth	16	16	C6	2000																		22	
23	Trinkle E L							53x50 ft				250																		23	
24	Thornton W M	Miss						12 D 6				500																		24	
25								23				1000																		25	
26								1				300																		26	
27								5 7/8	2	39		750																		27	
28	Temple B. M							W 1/4	1	"		250																		28	
29	Taylor J. R.	Covington Ky						3 1/4	109			2000																		29	
30								5	41			2500																		30	
31																														31	
32																															32
33																															33
34																															34
35																															35
36																															36
37	Van Lant J.	Min	1871		Jno Van Lant	1.35	500																							37	
38	Van Wagner J. B.		167		J. M. Baker	.40	120																							38	
39	Vickory R.	Ellis Co	1093		L. Moore	1.32	3000																							39	
40																															40
41			873	1250	J. Jennings	3.60	2000	Ft Worth				11	5	750																41	
42			301		W. S. Conzor	1.90	1900	202x748 N E Cor. of				13	"																	42	
43																															43
44																															44
45																															45

1503 10915

12393  
12595

23570 3876 29 39 147 06  
23510 5876 2939 14106

229 21  
229 21



Assessment Roll of Property in Tarrant County, Owned by Non-Residents, and Rendered for Taxation for the Year 1887

E. W. SWINDELLS, STATE PRINTER, AUSTIN.

OWNERS			LAND				CITY OR TOWN PROPERTY				HORSES AND MULES	CATTLE	SHEEP	Miscellaneous	AD VALOREM TAXES ASSESSED								RECEIPT FOR TAXES											
NAMES	RESIDENCE	Abstract No.	Cont'd. No.	Survey No.	ORIGINAL GRANTEE	Acres	Value	CITY or TOWN	No. of Lot	No. of Block	Division	Value	No.	Value	No.	Value	Total Value	AD VALOREM TAXES ASSESSED								Amount Received		By Whom Received						
																		State	School	County	Dist. School		Total		Dollars	Cents								
																		Dols.	Cts.	Dols.	Cts.	Dols.	Cts.	Dols.	Cts.	Dols.	Cts.	Dols.	Cts.					
1 Wallace W. W.	San Augustin	1606	424		W. W. Wallace	400	1600											2135	5	34	2	67	12	81	20	82	26	4	Paid					
2		1607				178	535											1700	4	25	2	13	10	20	16	68	12	65	"					
3 Walker J. J.	Ky	914	925		Jno. Korticky	340	1750											154	38	19	92				1	49	12	66	"					
4 Ward W. D.	Johns Co	1758			J. M. Lamborn	67	154																											
5 Watson S. H.	Waxahatchie	1532			A. Thompson	6 1/2	330																											
6		1688			F. Wood	80	240	Grapevine	2	S.		10						580	1	45	73	3	48			5	66	12	67	Paid				
7 Weis Bros		904			S. D. Kelly	80	240											240	60	30	1	44				2	34	12	68	"				
8 Welborn W. H.	Denton Co	680			G. B. Henricks	10	30											30	08	04	18					30	1	26	9	"				
9 Wilson & Sons	Dallas Co	1639			W. C. Webb	160	800																											
10		89			H. Brite	213 1/2	860																											
11		274			J. W. Carter	107	450																											
12		156			J. W. Brannon	160	640																											
13		961	159		Jas Lee	60	250											3000	7	50	3	75	18	00	29	25	12	70	Paid					
14 Wooddall J. A.	Parker Co	1242			Daul Perry	60 1/2	315											315	79	39	1	89				3	07	12	71	"				
15 White R. M.	Ellis Co							Mansfield	Nr of	748		800						800	2	00	1	00	4	80	7	80	12	72	Sect to State					
16	Mrs Bettie							Grapevine	2	21		200																						
17									11	1		100						300	75	38	1	80				2	93	12	73	Paid				
18	L. M. Cook Co								2	11		300																						
19										9		200						500	1	25	63	3	00				4	88	12	74	Paid			
20 Woolf Adam		184	29		Jas A. Bradford	46 1/2	100											100	25	13	60					9	8	12	75	Dickson & Co				
21 Walker C. B.		307	23		B. F. Crowley	1/2	25											25	06	03	15					2	4	12	76	Paid				
22 Wright J. J.		1093			L. Wood	3 3/4	380											380	95	48	2	24				3	67	12	77	"				
23 Wynne Dennis & Beck								Arlington	1142	1																								
24									1	2		150						150	38	19	90					1	47	12	78	Paid				
25 Wyatt R. M.		1648			S. West	45	150											150	38	19	90					1	47	12	79	"				
26 Woolsey J. G. & Co	Ga	896			J. N. King	152	960																											
27		895			E. M. King	160	800																											
28		1425			S. Sawyer	120	600											2360	5	90	2	95	14	16			23	01	12	78	Paid			
29 Watkins J. B.	La	1042			A. M. Samuel	220	2200																											
30		585	731		G. W. Glover	162 1/2	800																											
31		901			C. A. Kuykendall	386	1325																											
32		1310	241		Wm Robinson	120	480																											
33		429	1589		H. Pikesman	320	1350																											
34		1022			Chas Martin	160	800												6955	17	39	8	69	41	73	67	81	12	78	Paid				
35 Wynne J. W.		1432	165		J. W. Smith	202	800											800	2	00	1	00	4	80			9	80	12	79	"			
36 Woodson C. D.		463			J. N. Ellis	63	2200	F Worth																										
37									G			100																						
38									H			100																						
39									5 1/2 of	C		100																						
40									F			100																						
41									J			100																						
42 Walthall G. W.	Big Springs								7 to 10	2		700						2800	7	00	3	50	16	80			27	30	12	78	Paid			
43									8 to 11	3		700																						
44									10 to 11	5		350																						
45												4110							1750	4	38	2	19	10	50	17	07	12	78	Paid				

Assessment Roll of Property in Tarrant County, Owned by Non-Residents, and Rendered for Taxation for the Year 1887

OWNERS		LAND			CITY OR TOWN PROPERTY				HORSES AND MULES	CATTLE	SHEEP	Miscellaneous	Total Value	AD VALOREM TAXES ASSESSED						RECEIPT FOR TAXES																	
NAMES	RESIDENCE	Abstract No.	Certif. No.	Survey No.	ORIGINAL GRANTEE	Acres	Value	CITY OR TOWN	No. of Lot	No. of Block	Division	Value	No.	Value	No.	Value	No.	Value			State	School	County	Dist. School	Total	Amount Received		By Whom Received									
																					Dols.	Cts.	Dols.	Cts.	Dols.	Cts.	Dols.	Cts.	Dols.	Cts.							
1	Wallis Mrs Sallie							SE Worth																													
2								49x120ft W 1/2 N 8 1/4	1	Rec		1200									1200	3 00	1 50	7 20		11 70	1285			Paid							
3	Waller Mrs D							W 61x80ft W of	7	S.P.		850									850	2 12	1 06	6 10		8 28	1286			"							
4	Walker W. Glenn				L. Moore	10	1000																														
5								15x16	108			2500																									
6								7x8	"			2250																									
7								N 26ft	10	88		900																									
8								4	"			3000																									
9								20	"			2000																									
10								14	"			2200																									
11	Winder Mrs B.							11x12	97			8000																									
12								3	"			1200																									
13								8 1/2 + N 1/2 of	1	76		2500																									
14								8 1/2	2	76		2500																									
15	Walker L.							8 1/2	2	19		1000																									
16								14	Q 1/4	Day		1250																									
17																																					
18																																					
19	Zeigler H. C.																																				
20								1, 2 & 3	8	Q 1/4		1250																									
21																																					
22																																					
23																																					
24																																					
25																																					
26																																					
27																																					
28																																					
29																																					
30																																					
31																																					
32																																					
33																																					
34																																					
35																																					
36																																					
37																																					
38																																					
39																																					
40																																					
41																																					
42																																					
43																																					
44																																					
45																																					





















ASSESSMENT OF RAILROADS, ROLLING STOCK AND APPURTENANCES, TELEGRAPH LINES, STEAMBOATS, SAILING VESSELS, ETC., IN THE COUNTY OF Tarrant FOR THE YEAR 1887

NOTE TO ASSESSORS.—This sheet is a Special Roll, to be made out in triplicate, embracing the property named in the headings. All other property of Railroad Companies other than the above will be assessed on the General Roll, Form C. This roll must be sworn to by the Assessor and approved by the Board of Equalization, and forwarded with form C.

OWNER.	RAILROADS.						AD VALOREM TAXES ASSESSED.								RECEIPT FOR TAXES RECEIVED.				BY WHOM RECEIVED. (SIGNATURE).					
	INCLUDING APPURTENANCES.		PROPORTIONATE AMOUNT OF ROLLING STOCK TO THE COUNTY.		TELEGRAPHS, INCLUDING APPURTENANCES.		STEAMBOATS, SAILING VESSELS, WHARF BOATS, BARGES, OR OTHER WATER CRAFT.		TOTAL VALUE.				AMOUNTS RECEIVED.											
	No. Miles	Value.	Value.	No. Miles	Value.	No.	Value.	STATE TAX.		SCHOOL TAX.		COUNTY TAX.		TOTAL TAX.		STATE TAX.		SCHOOL TAX.		COUNTY TAX.		TOTAL.		
	Dols.	Cts.	Dols.	Cts.	Dols.	Cts.	Dols.	Cts.	Dols.	Cts.	Dols.	Cts.	Dols.	Cts.	Dols.	Cts.	Dols.	Cts.	Dols.	Cts.	Dols.	Cts.	Dols.	Cts.
1 Texas & Pacific Ry	50 <sup>273</sup> / <sub>1000</sub>	349.087	40.424					389.511	973	78	486	89	2337	07	3797	74	Paid Dec 31, 1887							
2 M K & T Ry	13 <sup>80</sup> / <sub>100</sub>	86.051	26.641					112.692	281	73	140	87	676	15	1098	75	Paid Dec 31, 1887							
3 Fort Worth & Denver	15 <sup>74</sup> / <sub>100</sub>	102.960	12.273	15 <sup>84</sup> / <sub>100</sub>	790			116.023	290	06	145	03	696	14	1131	23	Paid Jan 7, 1888							
4 G C & S. Fe RR	30 <sup>490</sup> / <sub>1000</sub>	233.911	27.213	30 <sup>490</sup> / <sub>1000</sub>	1860			262.984	657	46	328	73	1577	90	2564	09	Paid Mch 5, 1888.							
5 Ft W & N O RR	23 <sup>26</sup> / <sub>1000</sub>	127.930	3.252	23 <sup>26</sup> / <sub>1000</sub>	1511			132.693	331	73	165	87	796	16	1293	76	Paid Dec 29, 1887							
6 Western Union Telg Co				65	5397			5.397	13	49	6	75	32	38	52	62	Paid Dec 30 87							
7 Erie Telg & Telep. Co					2500			2.500	6	25	3	13	15	00	24	38	Paid Jan 9, 1888							
					12056			1021.800	2554	50	1277	27	6130	80	9962	57								
	899.939	109.803		12058				1.021.800	2554	50	1277	27	6130	80	9962	57								

Assessment Roll of Property in \_\_\_\_\_ County, Owned by Non-Residents, and Rendered for Taxation for the Year 18\_\_\_\_\_

OWNERS		LAND			CITY OR TOWN PROPERTY				HORSES AND MULES	CATTLE	SHEEP	Miscellaneous	Total Value	AD VALOREM TAXES ASSESSED						RECEIPT FOR TAXES										
NAMES	RESIDENCE	Abstract No.	Certif. No.	Survey No.	ORIGINAL GRANTEE	Acres	Value	CITY OR TOWN	No. of Lot	No. of Block	Division	Value	No.	Value	No.	Value		Total Value	State	School	County	Dist. School	Total	Amount Received		By Whom Received				
																			Dols.	Cts.	Dols.	Cts.	Dols.	Cts.	Dols.	Cts.	Dols.	Cts.	Dols.	Cts.
		<i>Recapitulation</i>																												
		1				2911	13280					15	175	16	430			250	31-105	77	78	38	90	186	63	303		31		
		2				3864	21508					23	485					44	993	112	49	56	27	269	96	438		72		
		3				5677	23440					8	075					500	32-015	80	04	40	08	192	09	312		21		
		4				2009	10145					8	150						18-295	45	74	22	88	109	77	178		89		
		5				5320	19363					7	000					15	26-378	65	96	32	99	158	27	287		22		
		6				3838	20525					10	800						31-325	78	32	39	18	187	95	305		45		
		7				3314	12380					17	575						29-955	74	89	37	44	179	73	292		06		
		8				4822	22018					25	350						47-393	118	48	59	25	284	36	462		09		
		9				3725	14910					5	750						65-660	164	15	82	09	393	96	640		20		
		10				3261	16826					7	750						24-576	61	43	30	73	147	45	239		61		
		11				1503	10915					12	595						23-510	58	76	29	39	141	06	229		21		
		12				4142	21114					4	110						25-224	63	08	31	56	151	30	245		94		
		13				10	1000					30	000					450	31-450	78	64	39	31	188	70	306		65		
		14																												
		15																												
		16																												
		17																												
		18																												
		19																												
		20																												
		21				1738	3142					33	077						36-219	90	55	45	27	217	31	353		13		
		22																												
		23																												
		24				965	2345					32	525						34-870	87	17	43	59	209	22	339		98		
		25				46799	214881					26	417	76	430			1215	502	968	1257	48	628	93	3017	76	4904		17	
		26				46799	214881					286	417	16	430			1215	502	968	1257	48	628	93	3017	76	4904		17	
		27																												
		28																												
		29																	1021-800	2554	50	1277	276	130	80	9962		57		
		30																	1524	768	381	98	1906	20	9148	56	14866		74	
		31				46799	214881					286	417	16	430			1215	1524	768	381	98	1906	20	9148	56	14866		74	
		32																												
		33																												
		34																												
		35																												
		36																												
		37																												
		38																												
		39																												
		40																												
		41																												
		42																												
		43																												
		44																												
		45																												

Page

*Recapitulation*

*Form 8*

**END**