




PRESERVATION OF THIS
HISTORICAL RECORD IS DEDICATED
TO TARRANT COUNTY
AND AUTHORIZED BY

The Tarrant County Clerk



PRESERVATION OF THIS HISTORICAL RECORD
IS DEDICATED TO TARRANT COUNTY
AND AUTHORIZED BY

The Tarrant County Clerk

AND

B. GLEN WHITLEY
COUNTY JUDGE

ROY C. BROOKS
COMMISSIONER, PRECINCT 1

ANDY H. NGUYEN
COMMISSIONER, PRECINCT 2

GARY FICKES
COMMISSIONER, PRECINCT 3

J.D. JOHNSON
COMMISSIONER, PRECINCT 4

PLAT BOOK

VOL. 70

TARRANT COUNTY

Land In BAKER HEIGHTS

Addition _____

Block No. _____
Abstract No. _____

No. of Acres 50 J Childress Survey

Scale 150 Feet
Varas to the Inch



Prepared by
P. H. B. B. B.

Land In McADAM'S

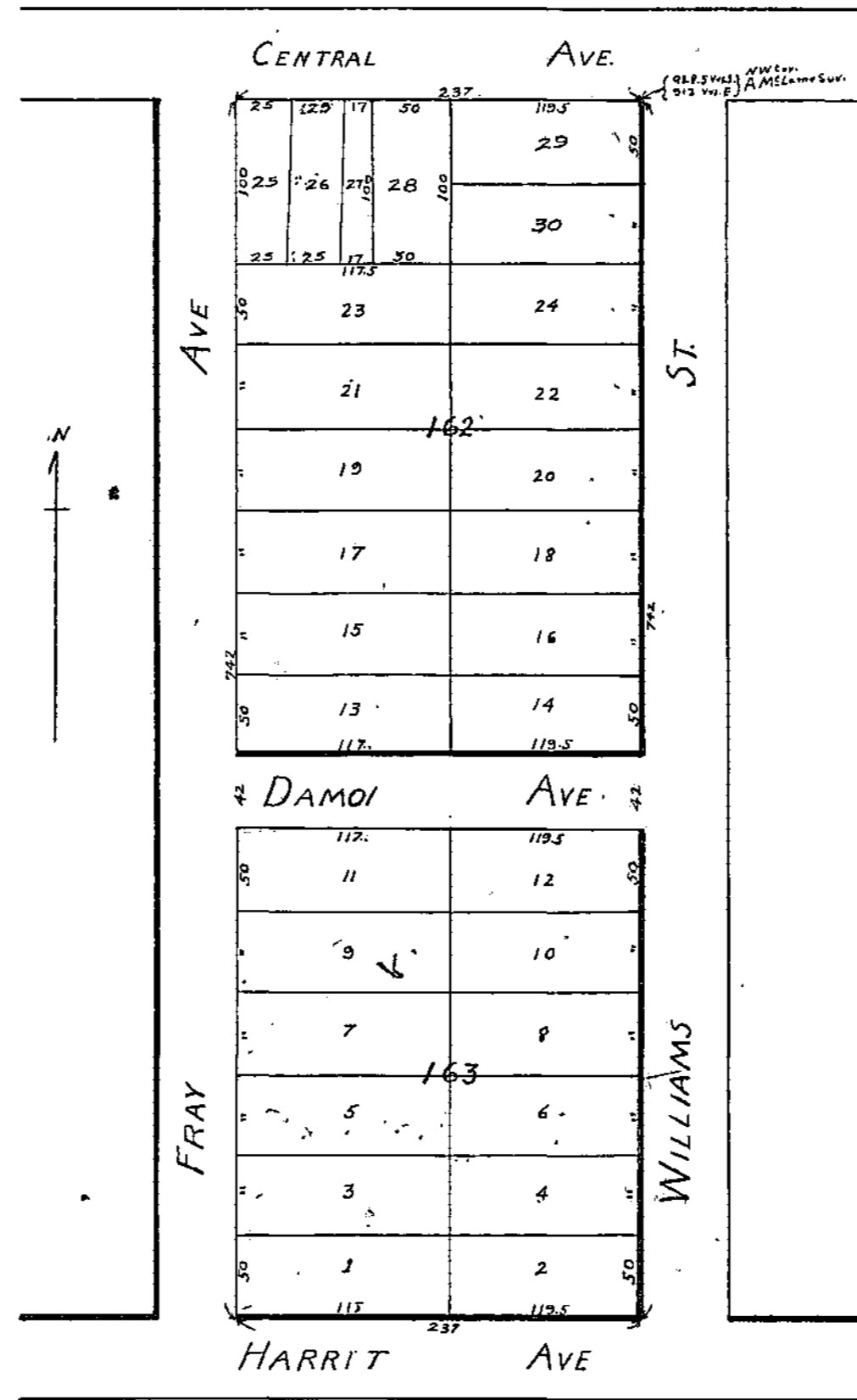
Addition _____

Block No. _____
Abstract No. _____

No. of Acres _____

A. McAdams & S. J. ...

Scale 100 Feet _____ to the Inch



Land In *A FOSTER*

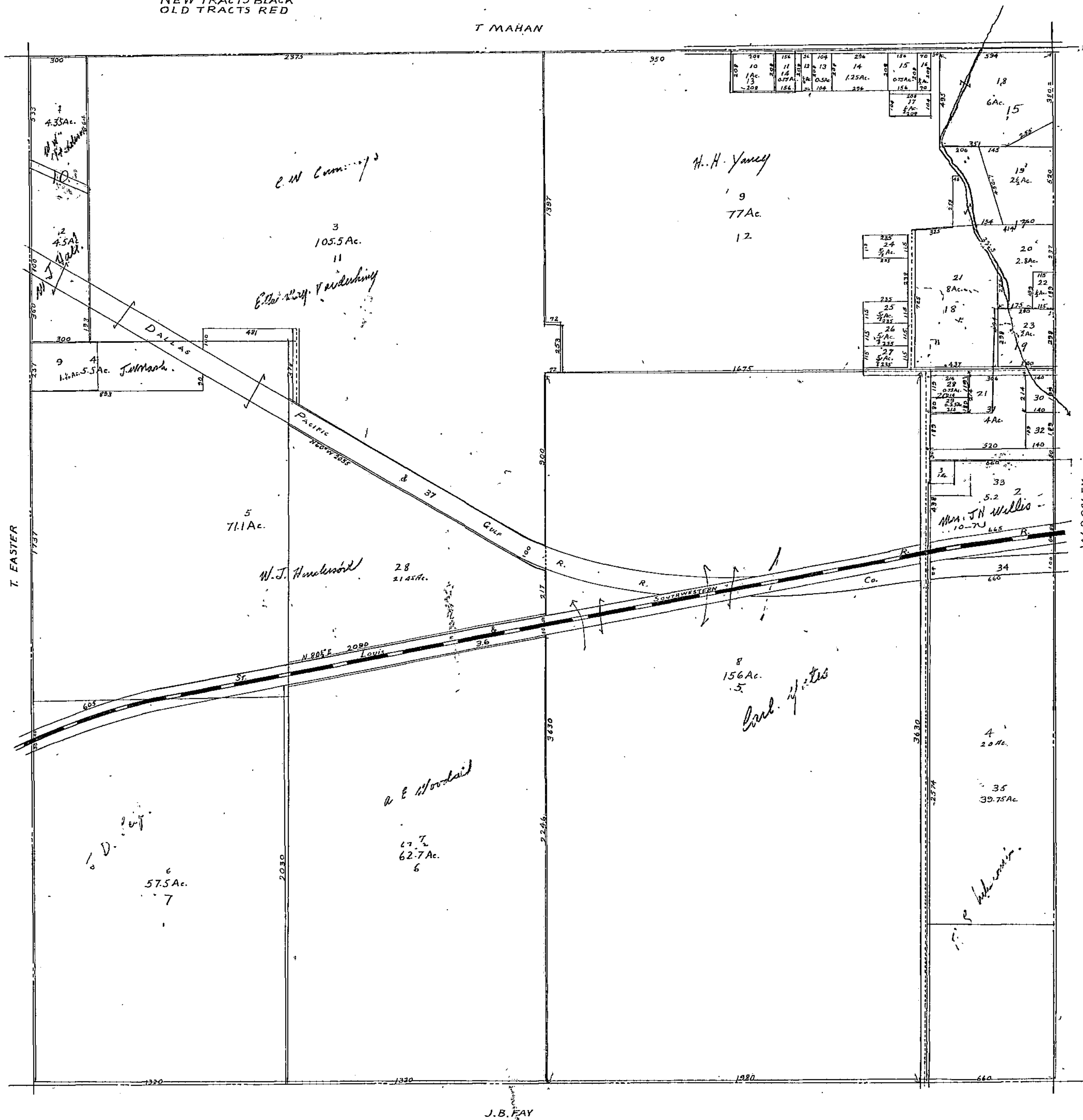
Survey

Abstract No. 518

No. of Acres 640

Scale 400 Feet to the Inch

EXPLANATION
NEW TRACTS BLACK
OLD TRACTS RED



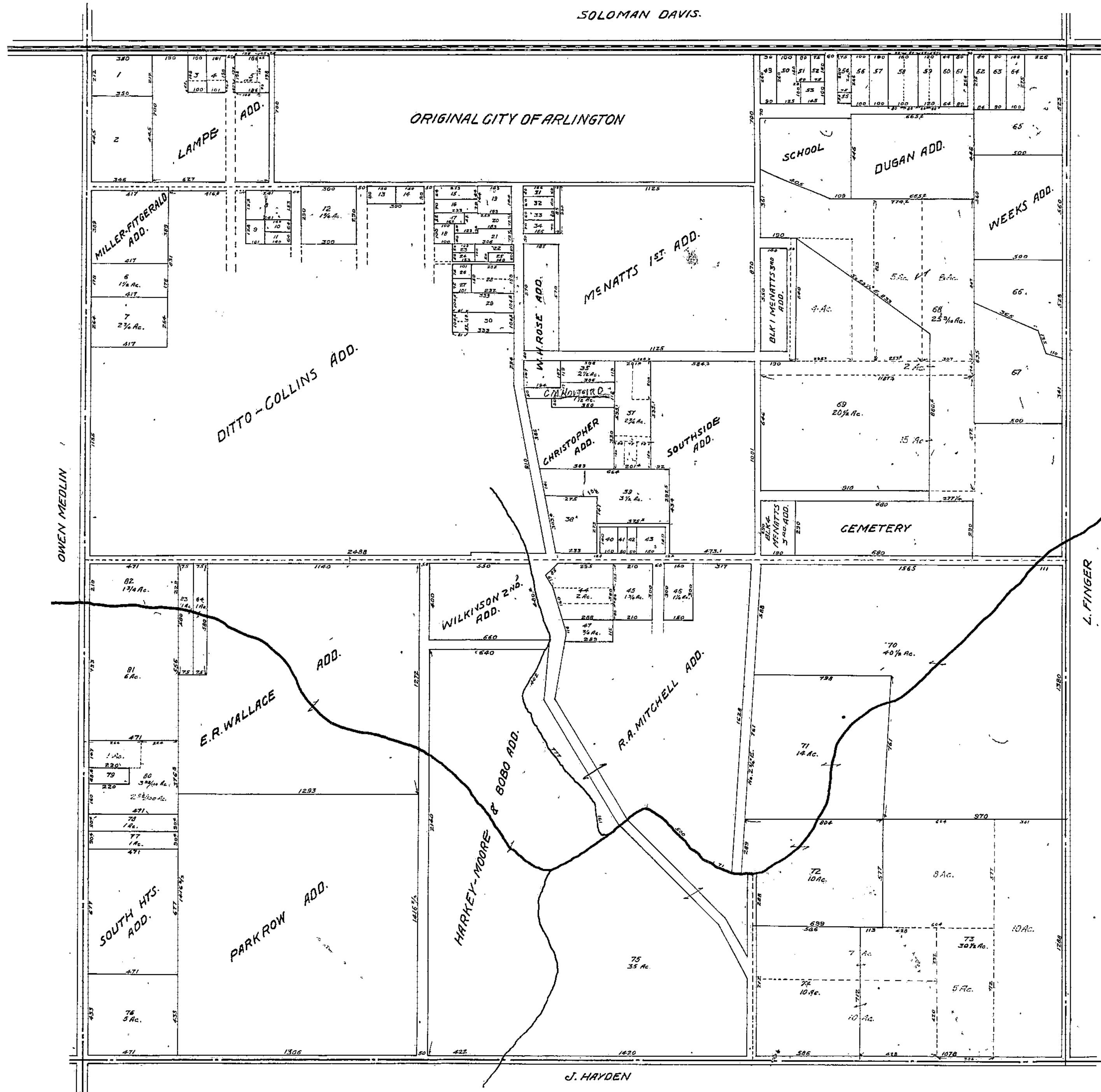
Land In JOHN HUITT

~~Survey~~ Survey

Block No. _____
Abstract No. 703

No. of Acres 640

Scale 400 Feet to the inch



220
 471
 1526
 680
 02620

$$\begin{array}{r} 445 \\ \underline{3} \\ 138 \\ \underline{26} \\ 278 \\ \underline{278} \\ 3058 \end{array}$$

$$\begin{array}{r} 64 \\ \underline{60} \\ 104 \\ \underline{24} \\ 304 \\ \underline{304} \\ 338 \end{array}$$

Land In G.W. COONROD.

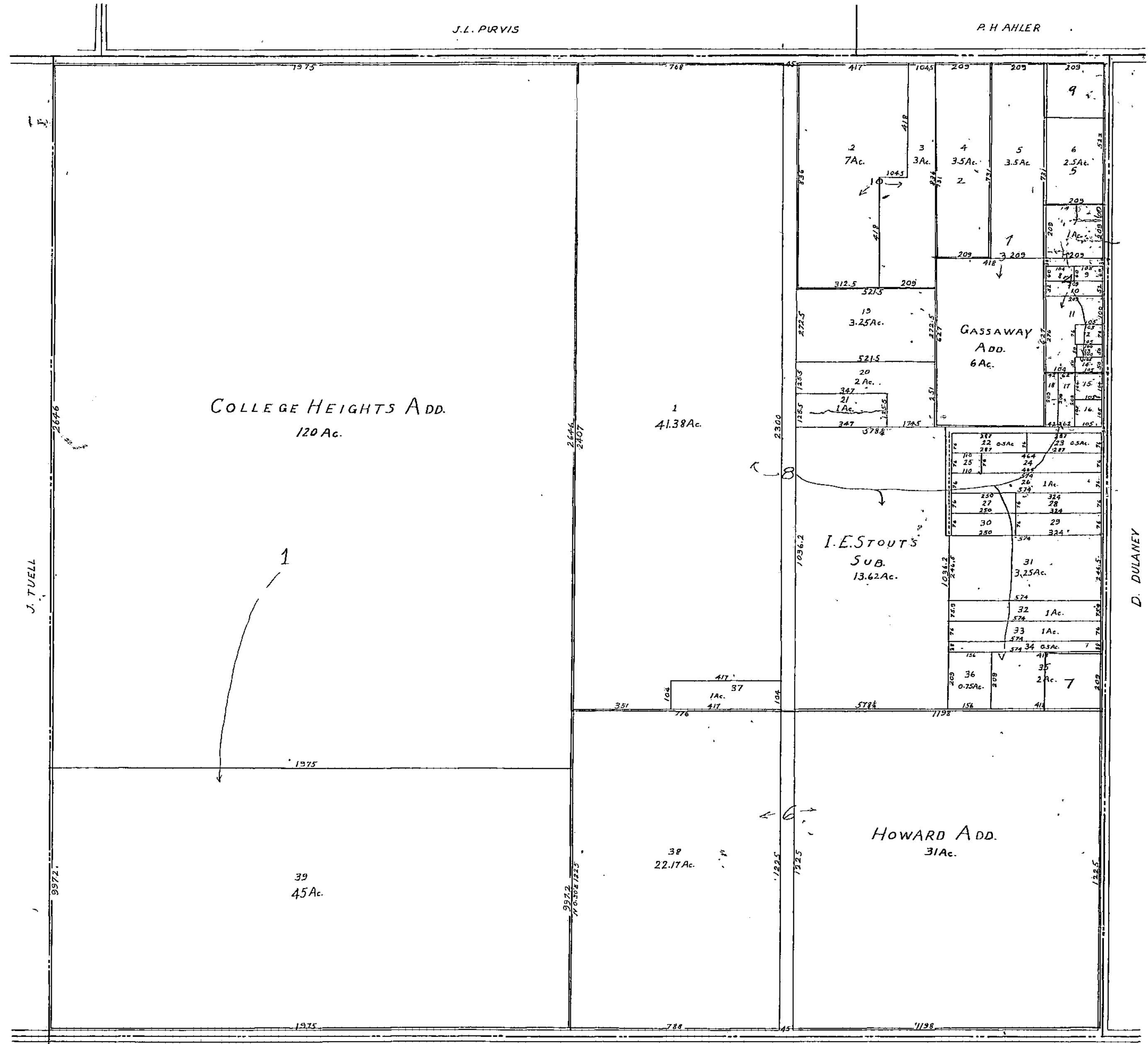
Survey

Abstract No. 291

No. of Acres 320

Scale 300 Feet to the Inch

EXPLANATION - OLD TRACTS RED NEW TRACTS BLACK



$$\begin{array}{r} 209 \\ 172 \\ \hline 381 \end{array}$$

 52

$$\begin{array}{r} 836 \\ 272 \\ \hline 1108 \end{array}$$

$$\begin{array}{r} 1108 \\ 209 \\ \hline 1317 \end{array}$$

$$\begin{array}{r} 1317 \\ 69 \\ \hline 1386 \end{array}$$

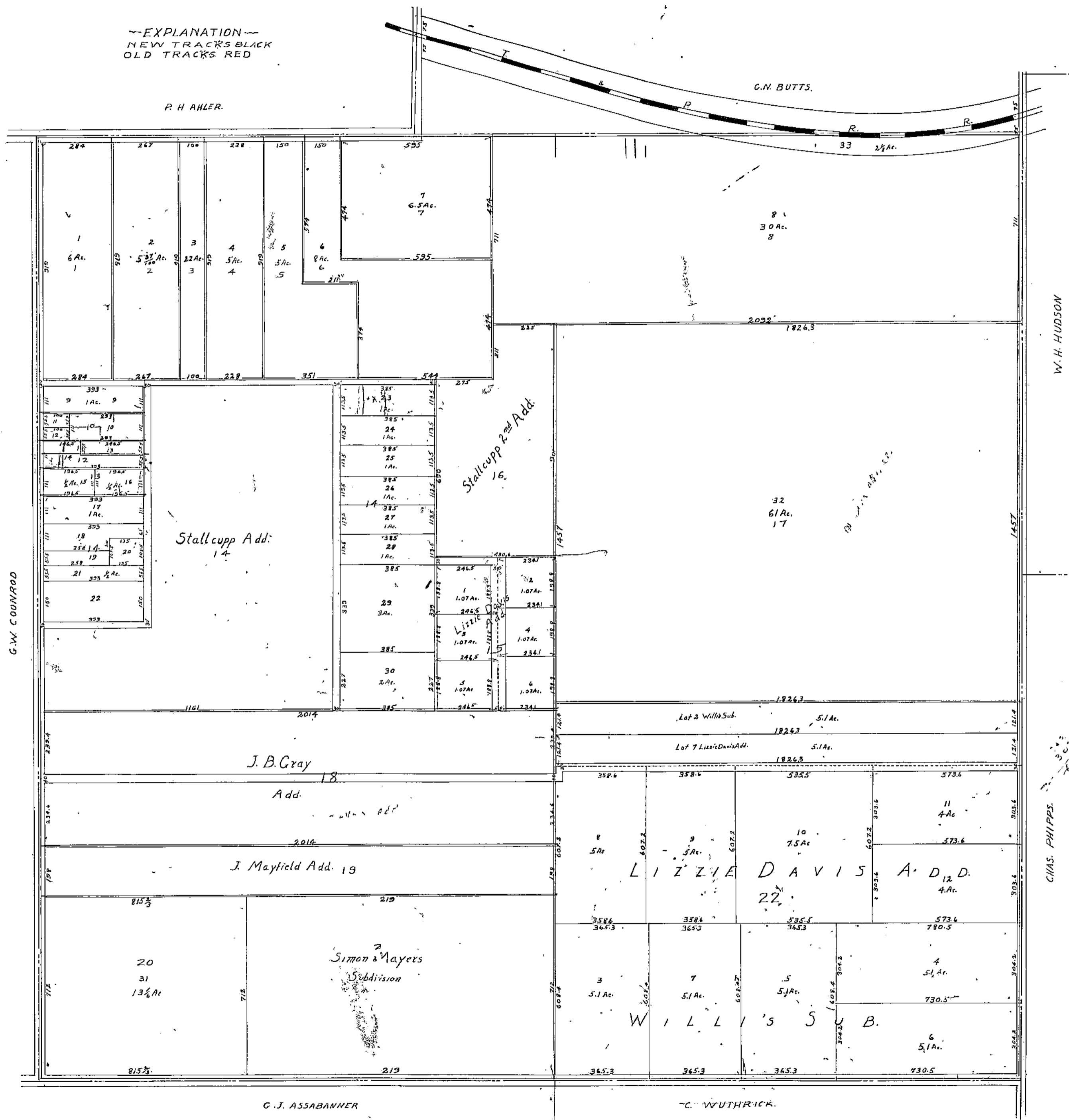
$$\begin{array}{r} 1386 \\ 20 \\ \hline 1406 \end{array}$$

G.J. ASSABRANNER

Land In DANIEL DULANEY Addition Survey Block No. 411 Abstract No. 411 No. of Acres 320

Scale 300 Feet Varas to the Inch

EXPLANATION - NEW TRACKS BLACK OLD TRACKS RED



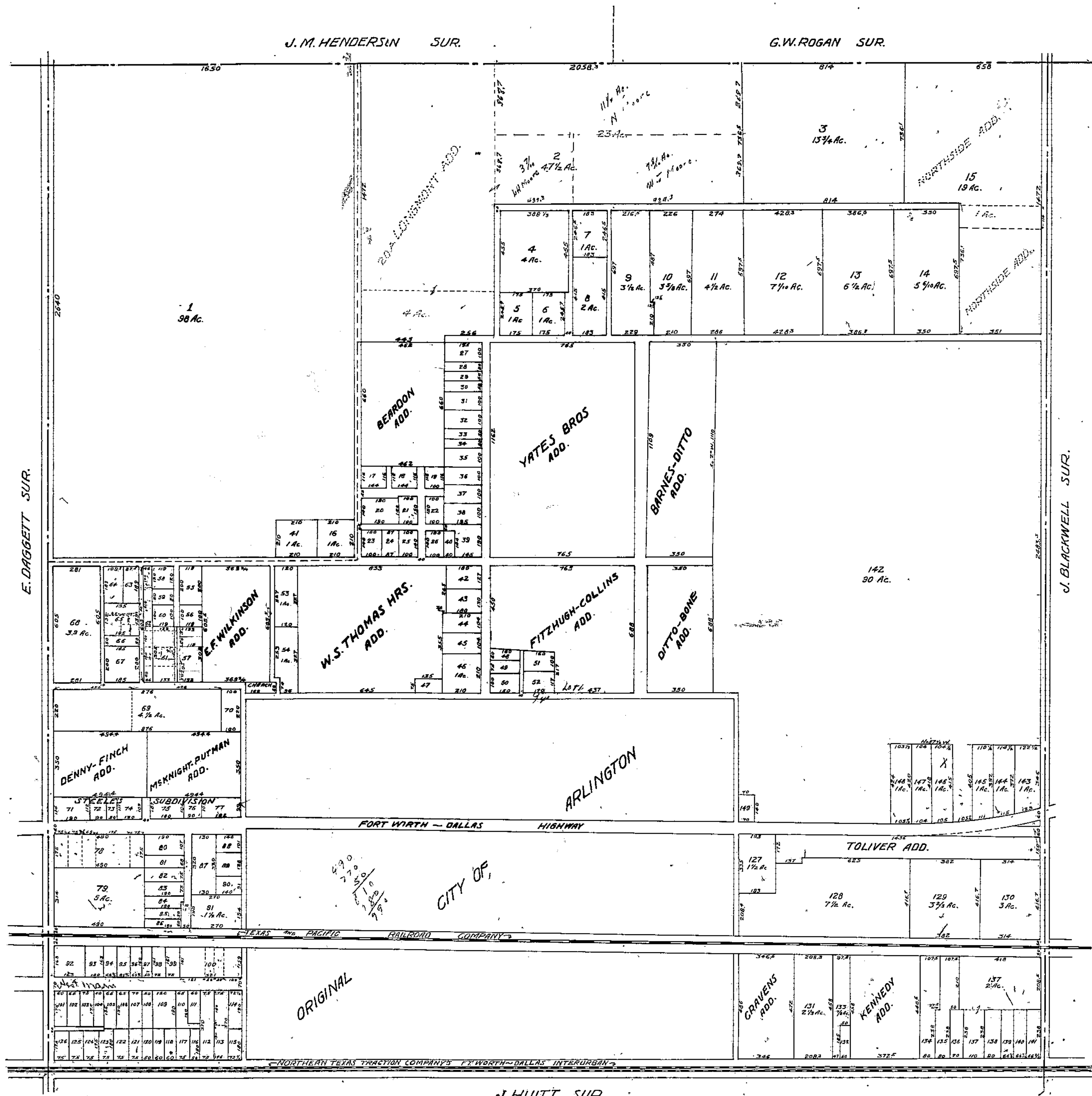
Handwritten notes: 9/19, 1890, 1890

Handwritten notes: 1890, 1890, 1890

Handwritten notes: 1890, 1890, 1890

Land In SOLOMAN DAVIS Survey Abstract No. 425 No. of Acres 640

Scale 400 Feet to the inch



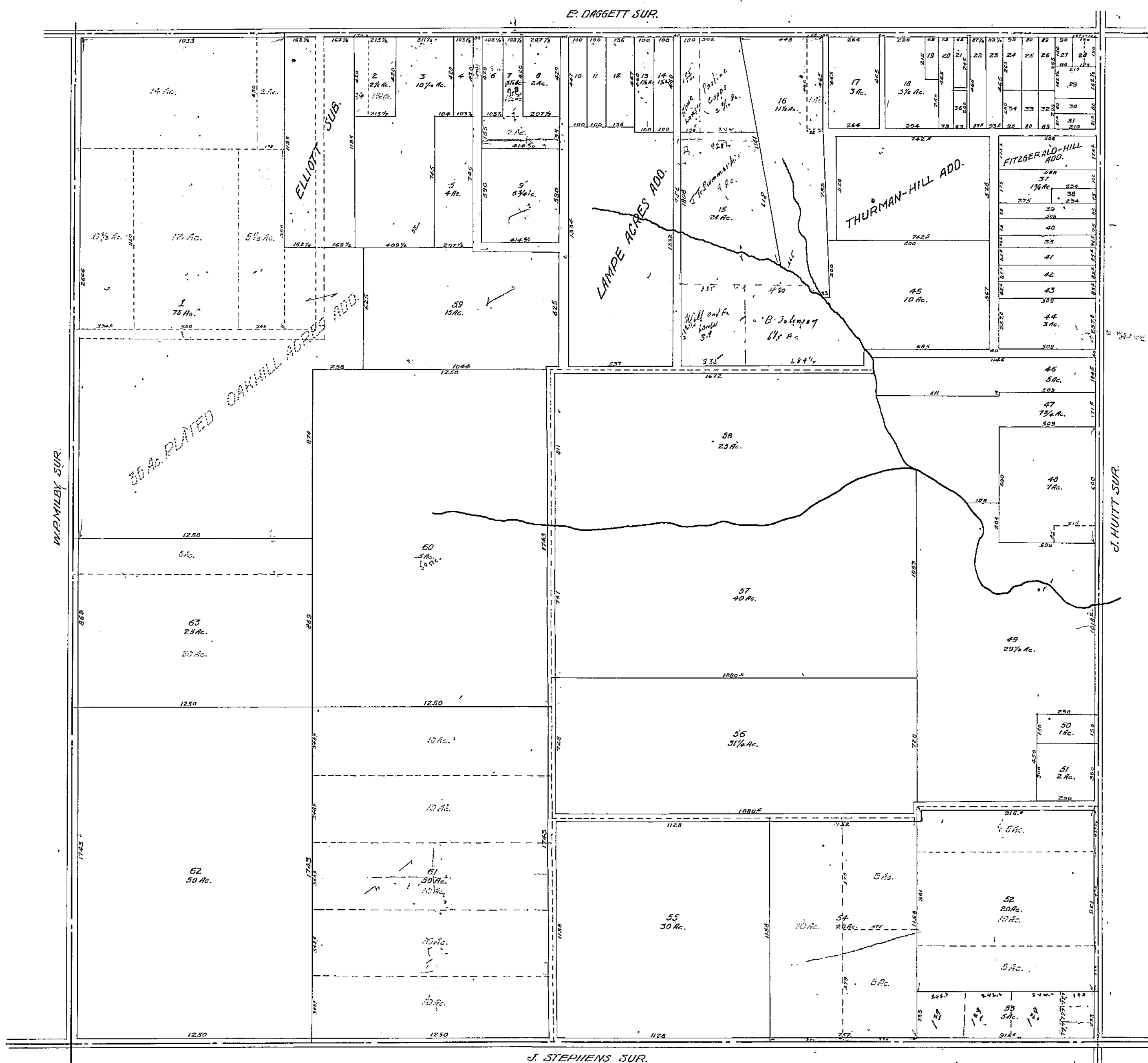
Land In **OWEN MEDLIN**

Survey

Abstract No. **1043**

No. of Acres **640**

Scale **400** Feet ~~to the inch~~



Land In TJ BIRD

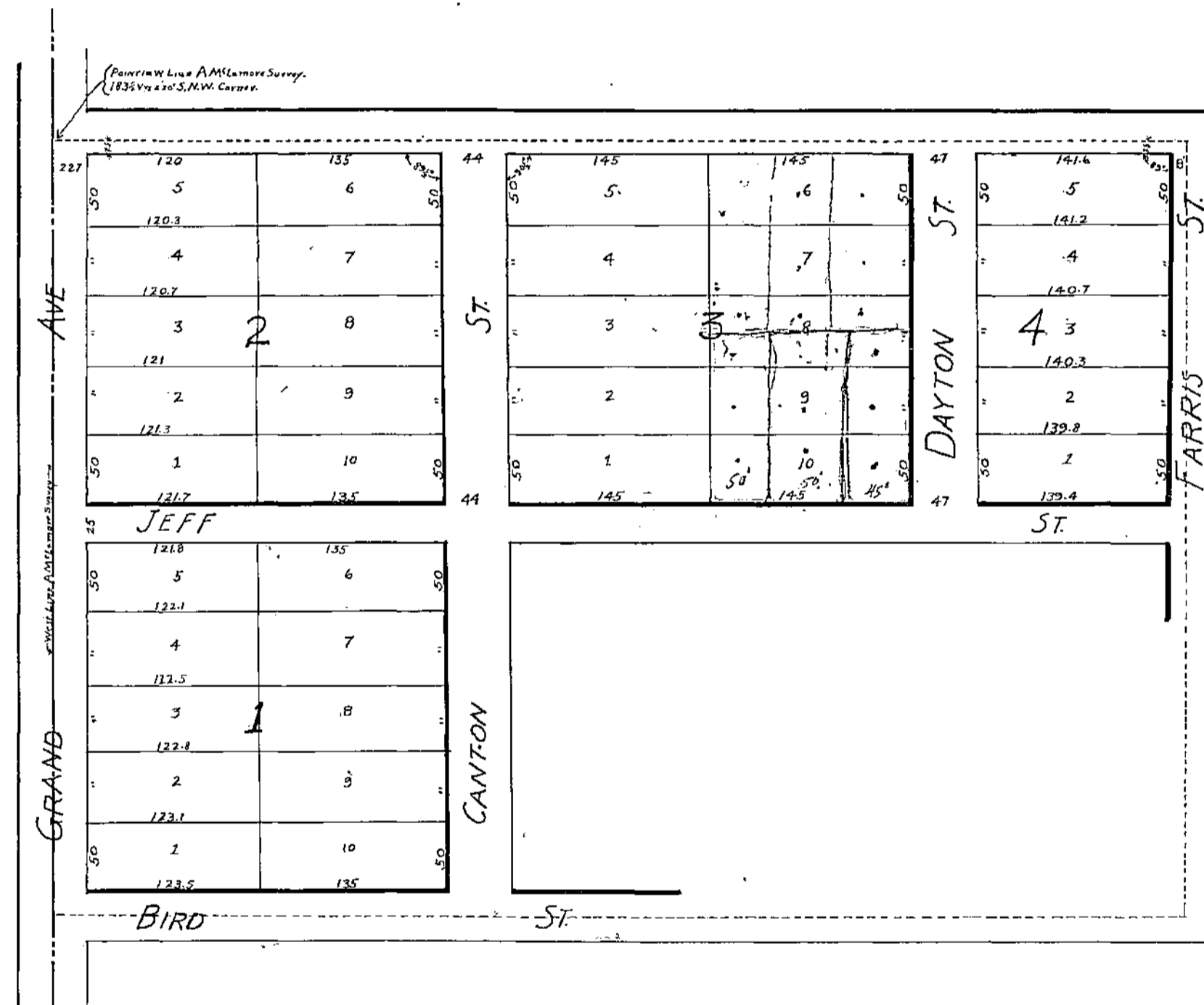
Addition

Bkck No.
Abstract No.

No. of Acres

A ME L. a more Survey

Scale 100 Feet to the Inch



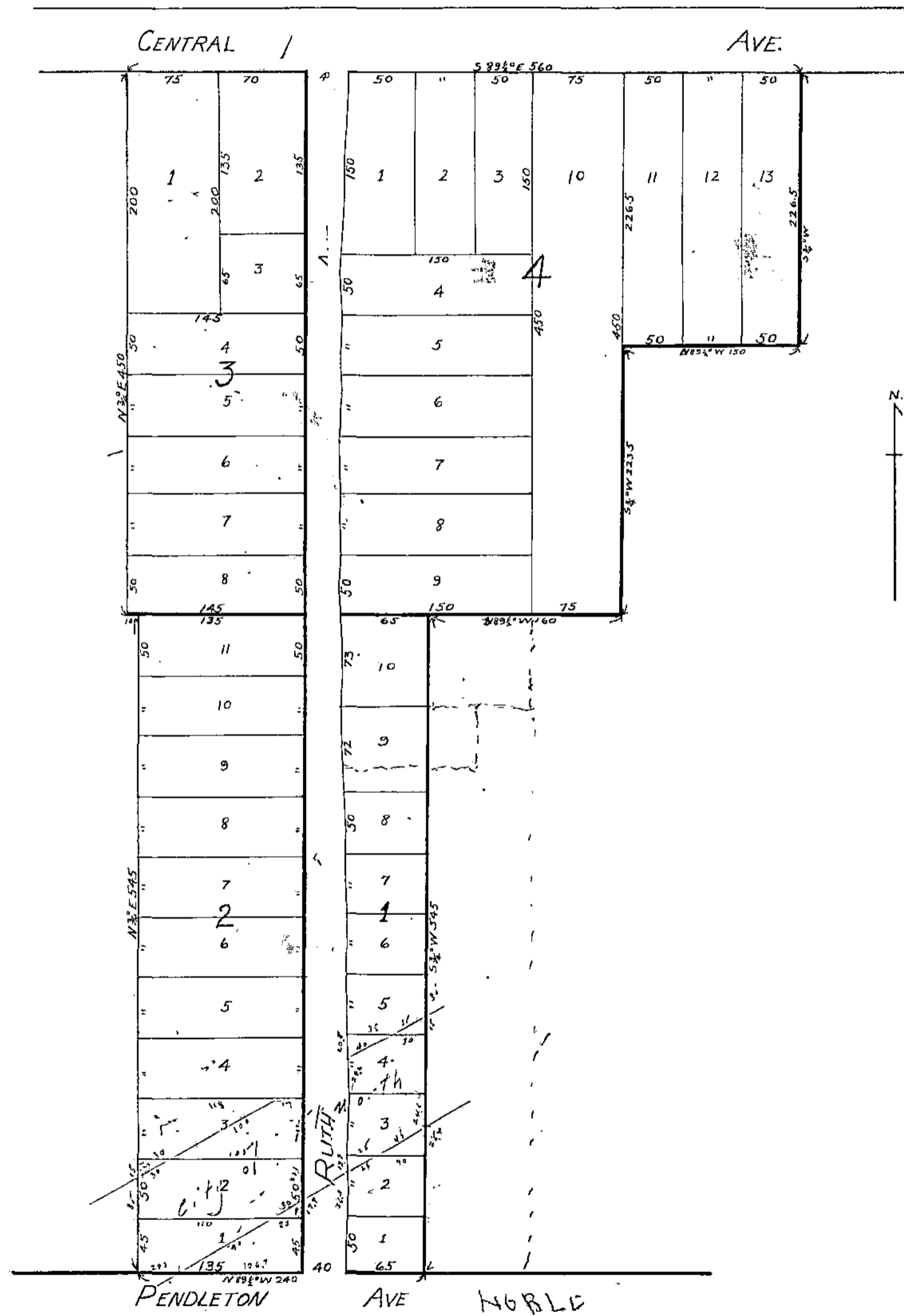
Land In H. LAIKMAN

Addition _____

Block No. _____
Abstract No. _____

No. of Acres _____ A M S L A M O X E S U R

Scale 100 Feet to the Inch



Land In C. CONNELLY & N.H. CARROLL SUB. Addition Survey Block No. Abstract No. No. of Acres C.C. Connelly & N.H. Carroll Survys

Sale 300 Feet to the Inch



Land In CRESTMONT

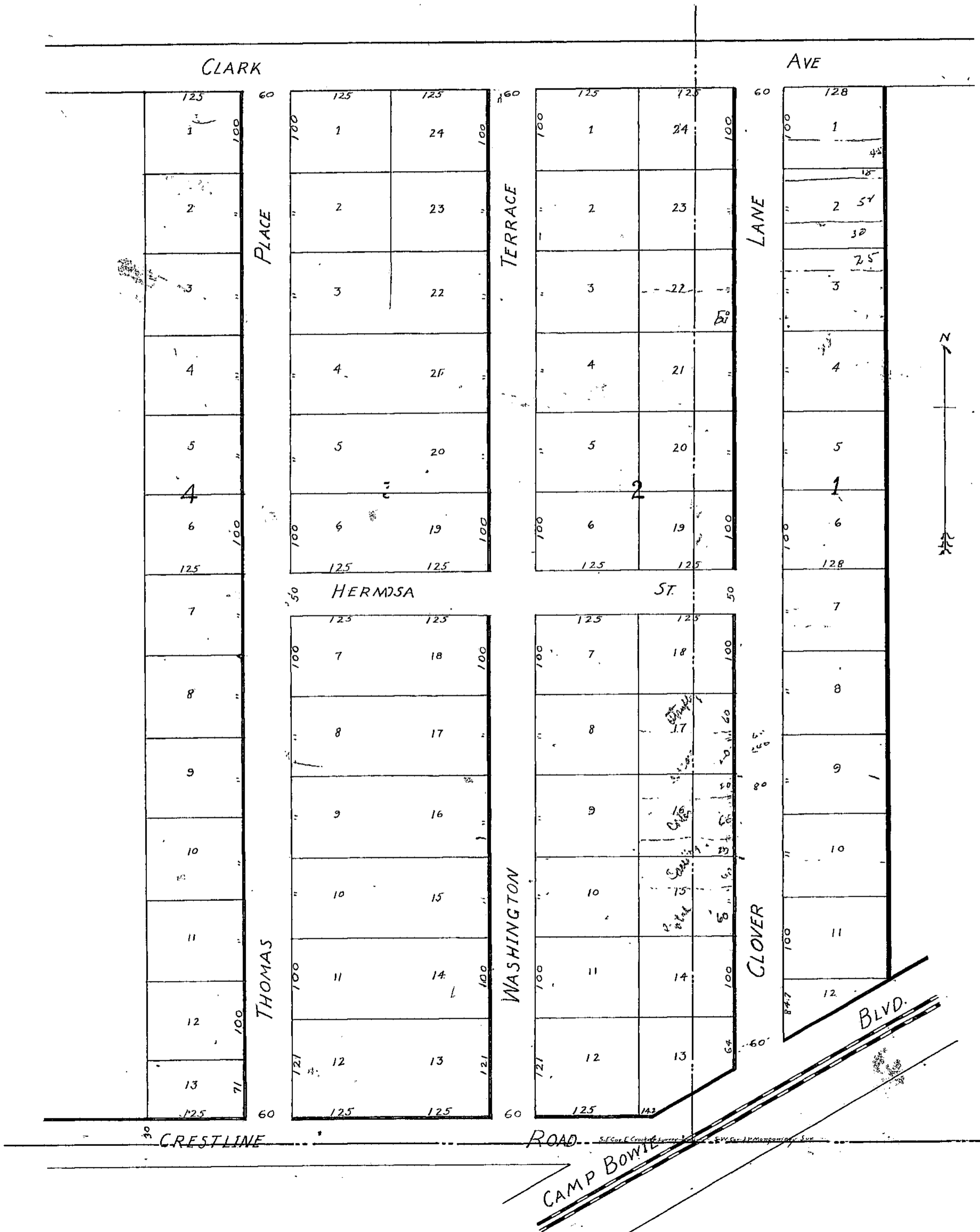
Addition

Block No. Abstract No.

No. of Acres

Pl. H. Mount Add

Scale 100 Feet to the Inch



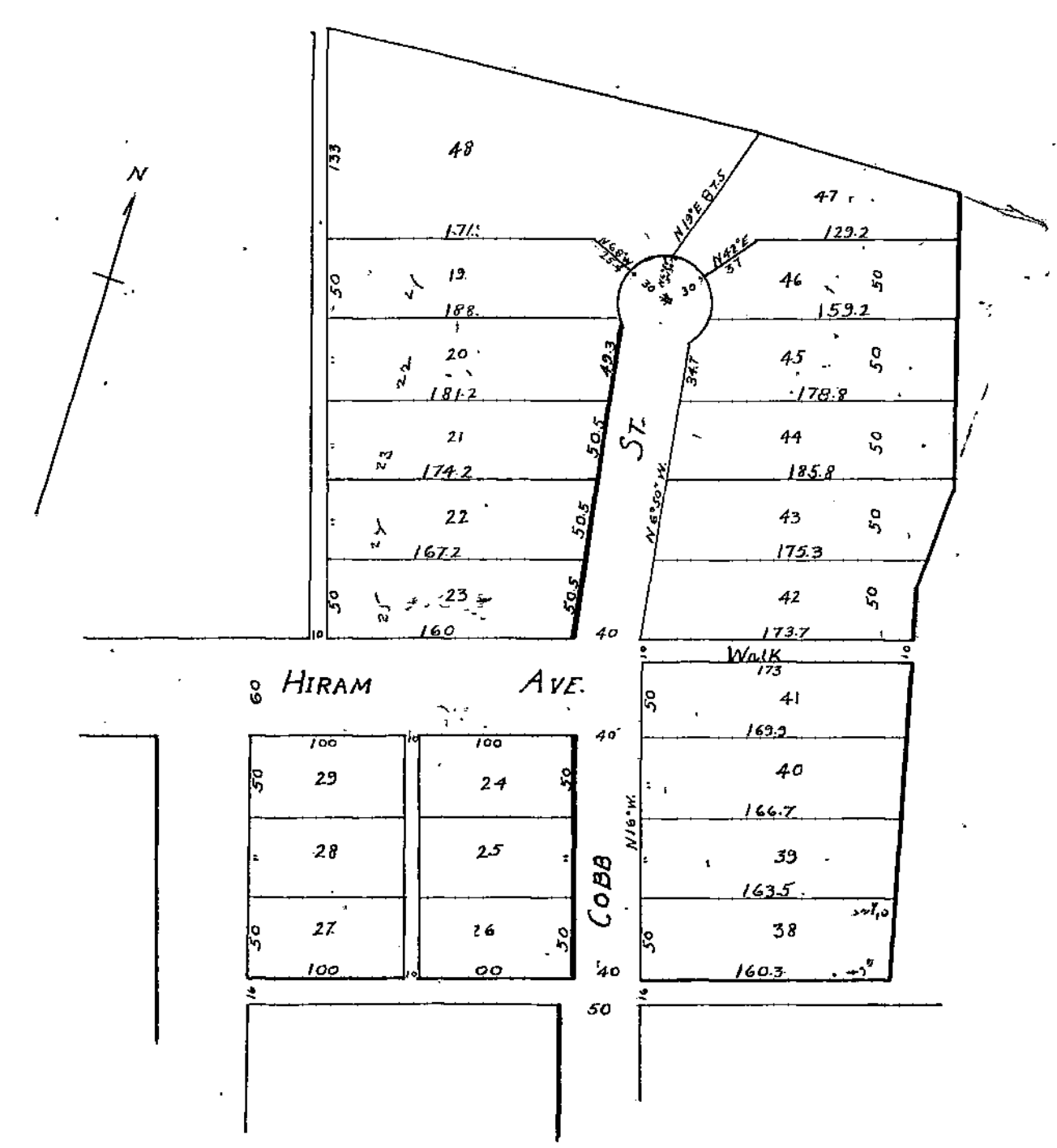
$\frac{60}{10} = \frac{3}{5}$

2760
240
70

100

Land In NORTH GLENWOOD Addition 63373 Block No. _____ Abstract No. _____ No. of Acres _____
REVISION OF LOTS 19 TO 29 & 38 TO 47

Scale 100 Feet to the Inch



Land In HI-MOUNT

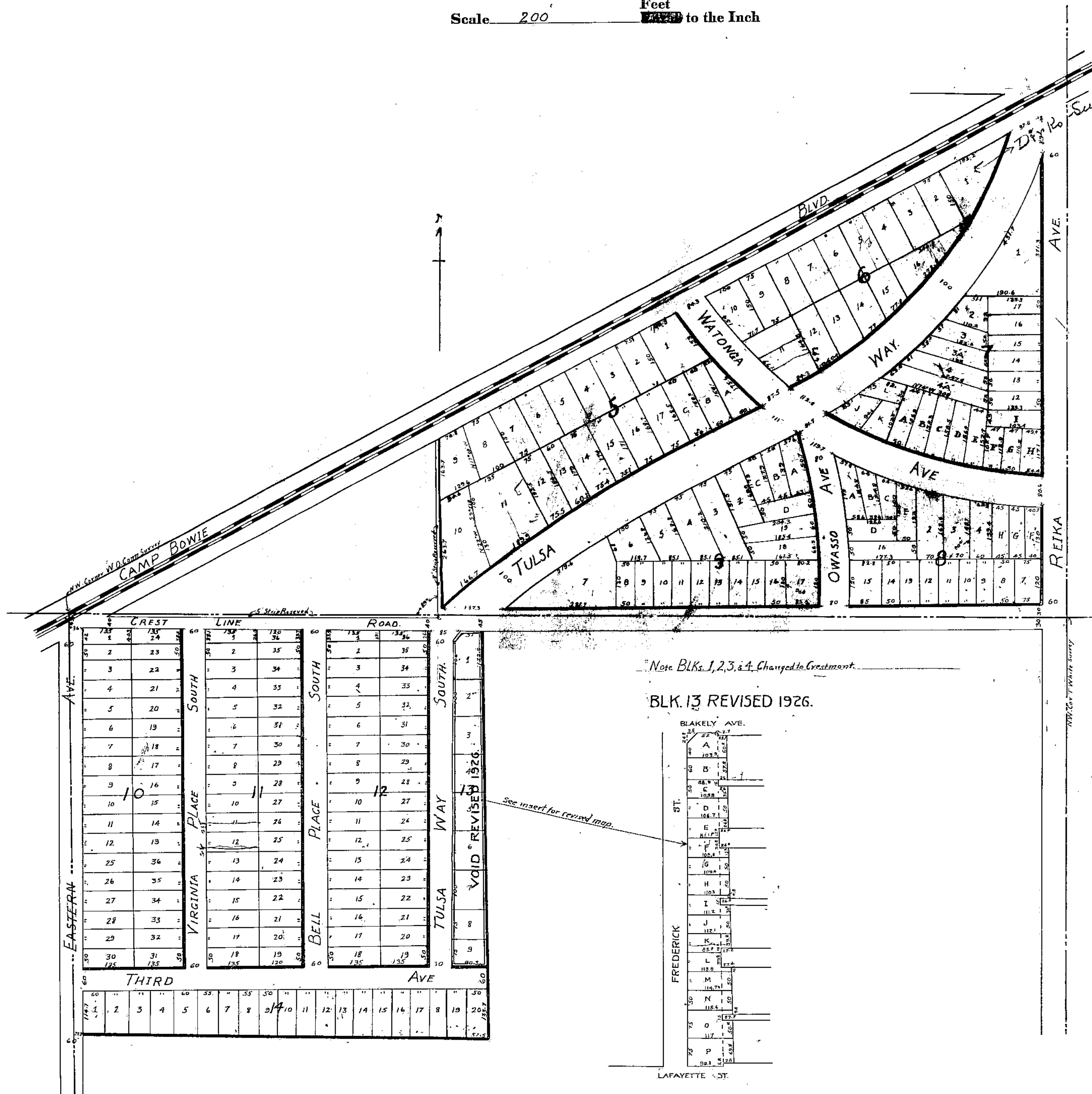
Addition 7120

Block No. _____
Abstract No. _____

No. of Acres _____

W.D. Conner & J.P. Montgomery Surveys

Scale 200 Feet 1/2" to the Inch

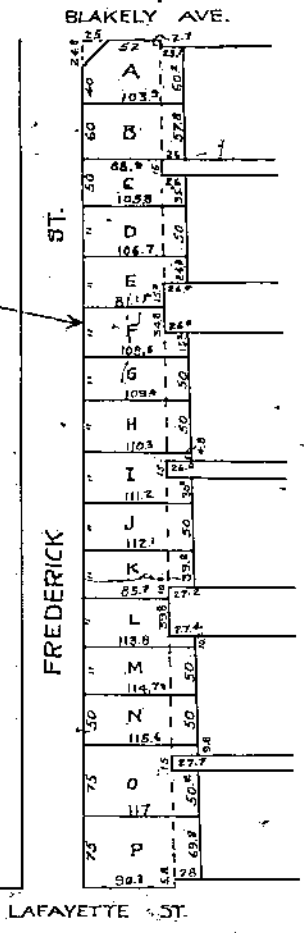


7 3/4
7
5 1/2

Note BLKs. 1, 2, 3, & 4. Changed to Crestmont.

BLK. 13 REVISED 1926.

See insert for revised map.



Land In E.P. BARCLAY

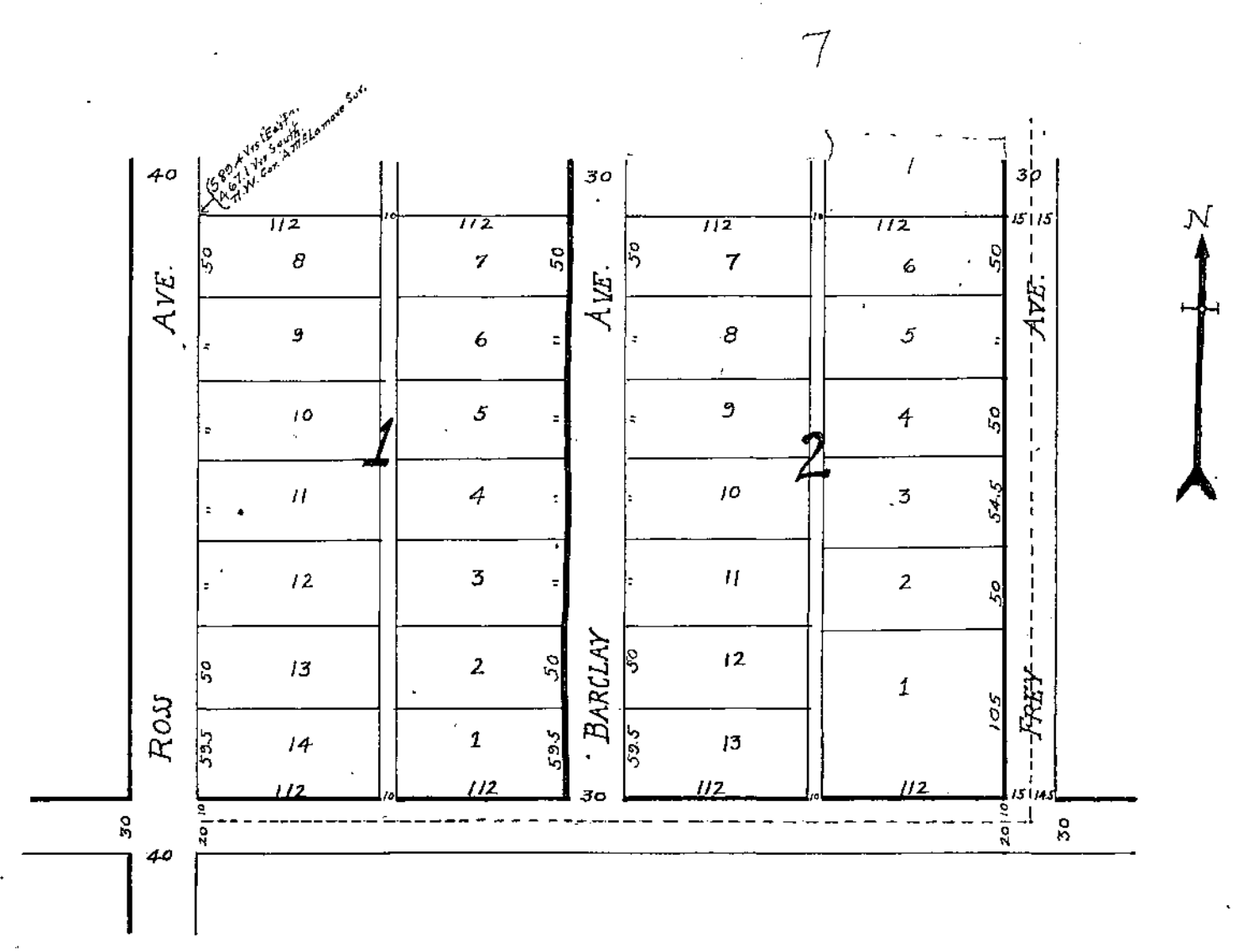
Addition
~~_____~~

Block No.
Abstract No. _____

No. of Acres _____

AMC Amore Sur

Scale 100 ^{ft} ~~Yards~~ to the Inch



Land In AKER'S PARK 1ST & 2ND FILING

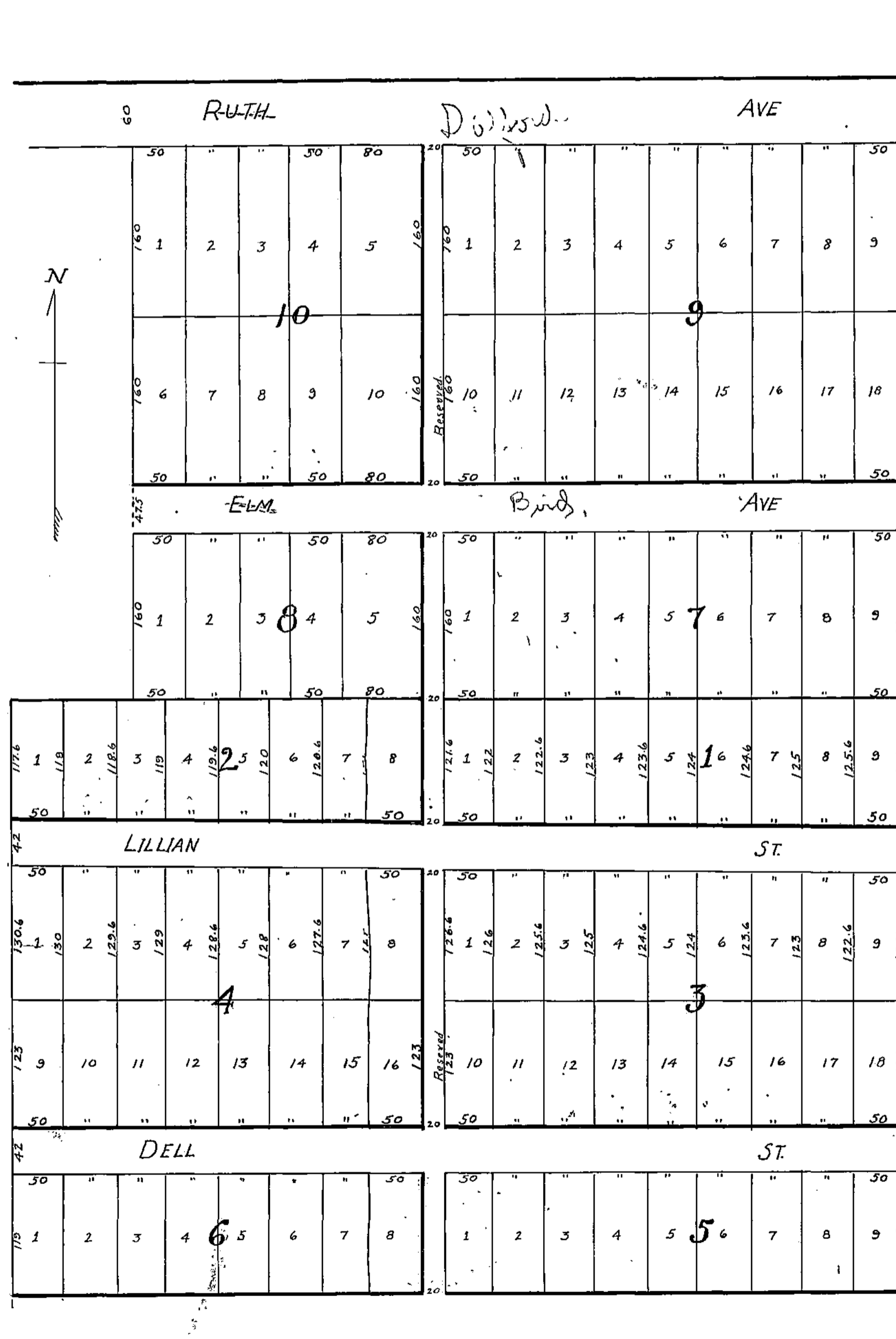
Addition Subway

Block No. _____
Abstract No. _____

No. of Acres _____

J. Little Sur

Scale 100 ^{Feet} ~~Feet~~ to the Inch



Land In DRISKELLAKERS

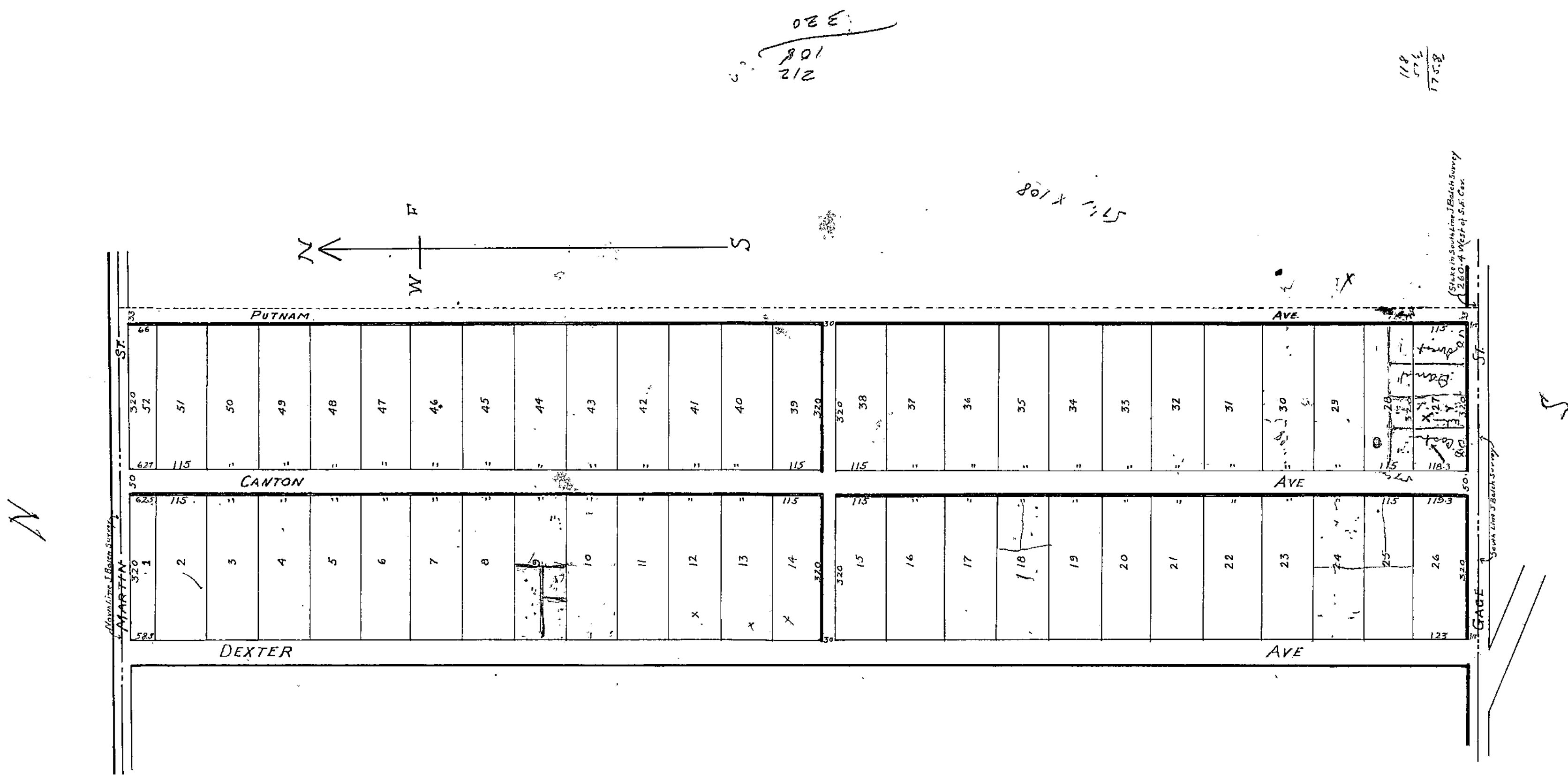
~~Survey~~ Addition

Block No. _____
Abstract No. _____

No. of Acres 50

J. Balch Sur.

Scale 200 ~~Feet~~ Yards to the Inch



Land In UNIVERSITY HILL

Addition Survey

Block No. Abstract No.

No. of Acres

W.W. Wheat Sur.

Scale 150 Feet to the Inch



Land In HIGHLAND FARMS

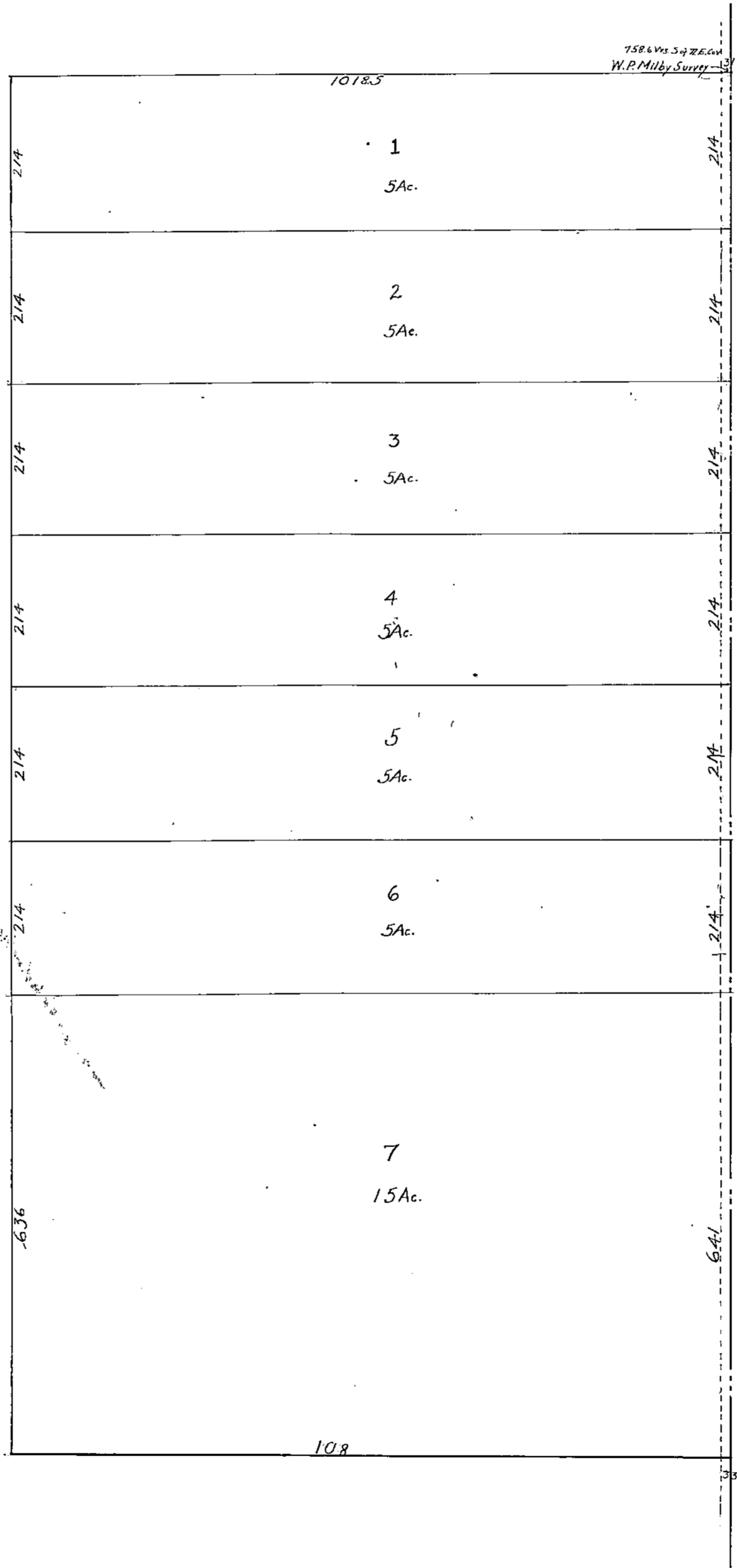
Addition
~~Survey~~

Block No.
Abstract No.

No. of Acres

W.P. Milby Sur

Scale 150 Feet
~~to the~~ to the Inch



Land In HORNE HEIGHTS

Addition Survey

Block No. _____
Abstract No. _____

No. of Acres _____ T. M. C. 111. SUR.

Scale 100 Feet ~~to~~ to the Inch



72

Land In CHEL TENHAM

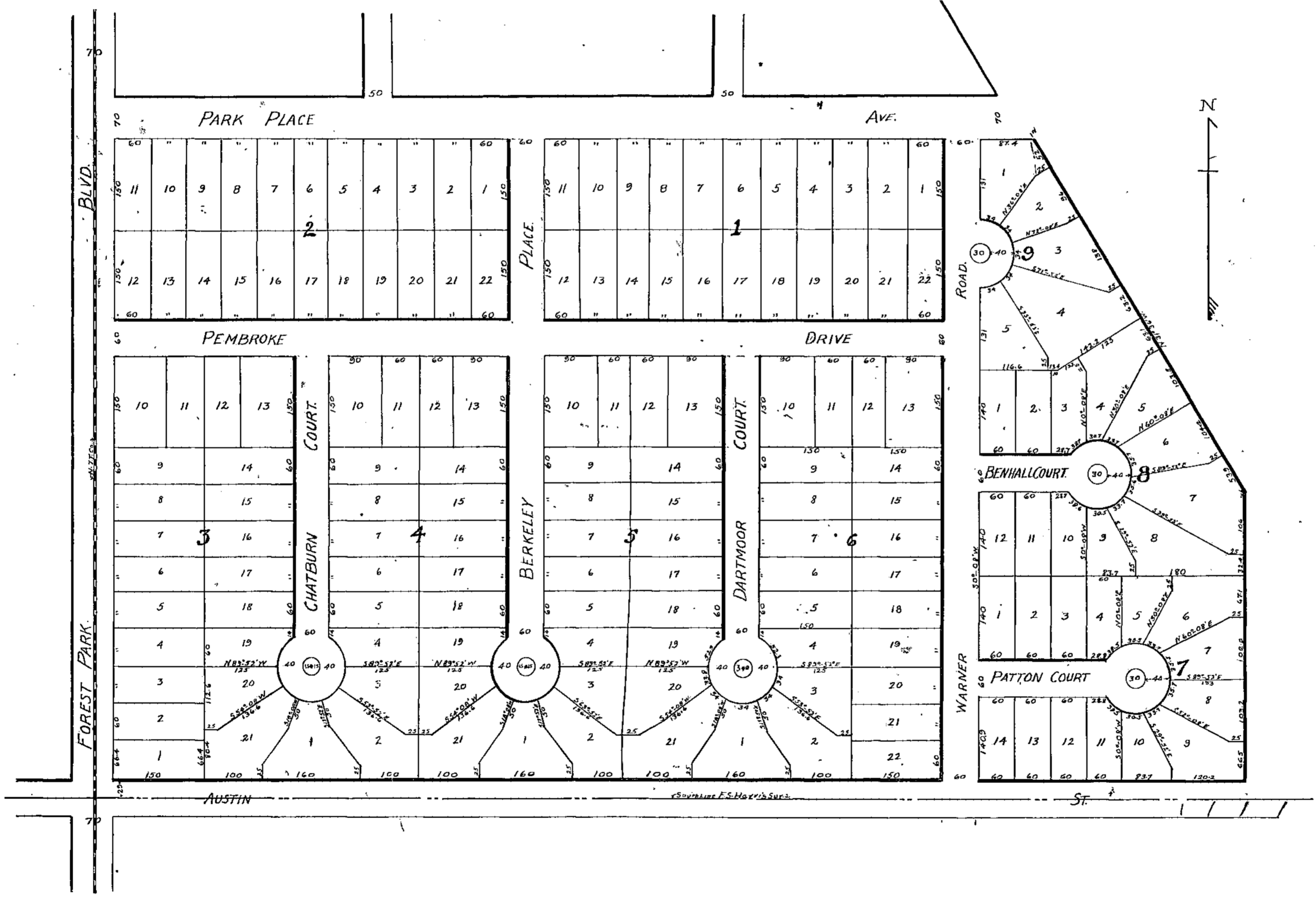
Addition Survey

Block No. _____
Abstract No. _____

No. of Acres _____

E.S. HAYKIS SUR.

Scale 150 Feet to the Inch



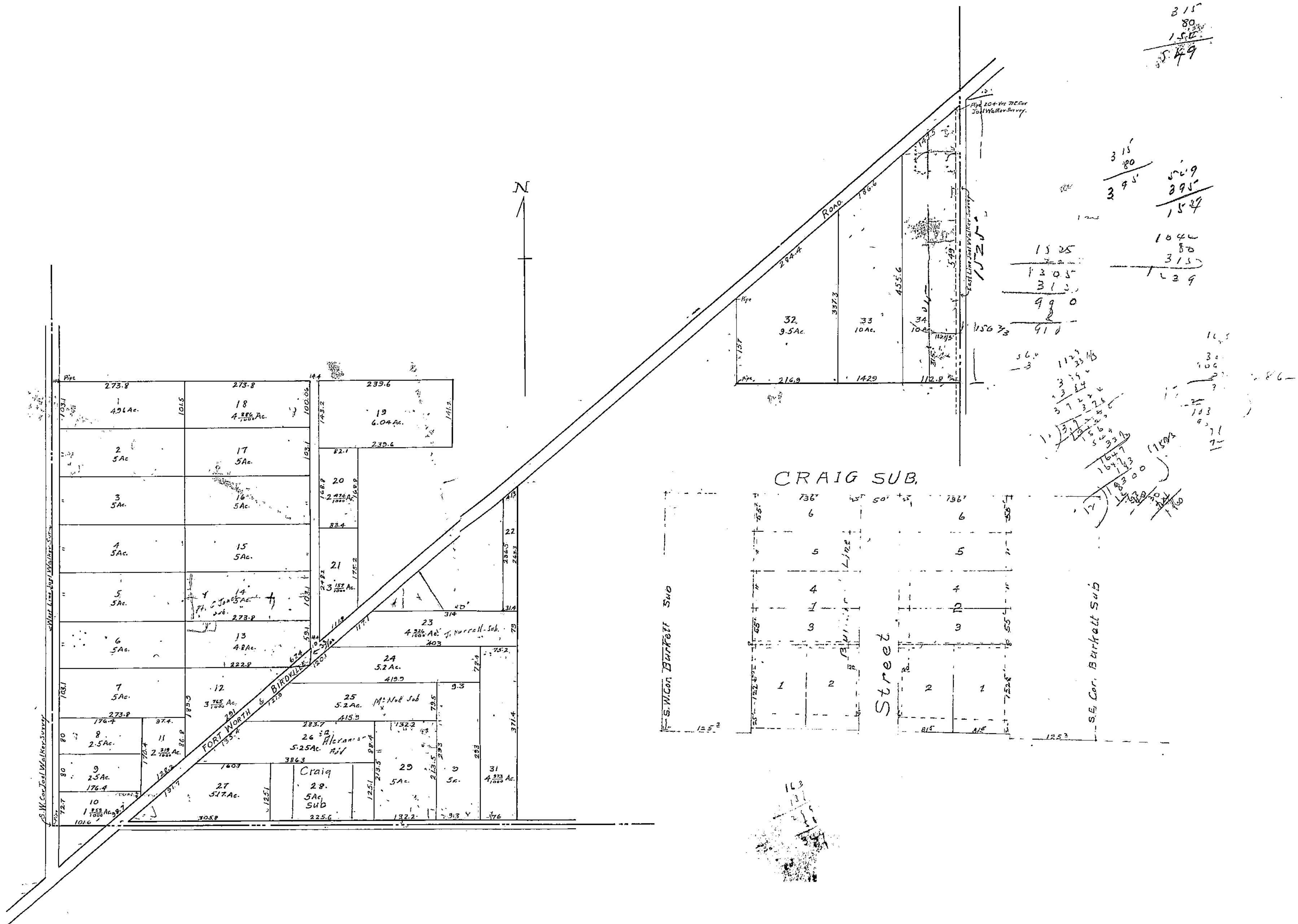
Land In GW BURKET'S SUB
OF PART OF THE JOEL WALKER SUR.

Addition
Survey

Block No.
Abstract No.

No. of Acres

Scale 150 Feet
Varas to the Inch



Old Plat No. _____

Plat No. 7129

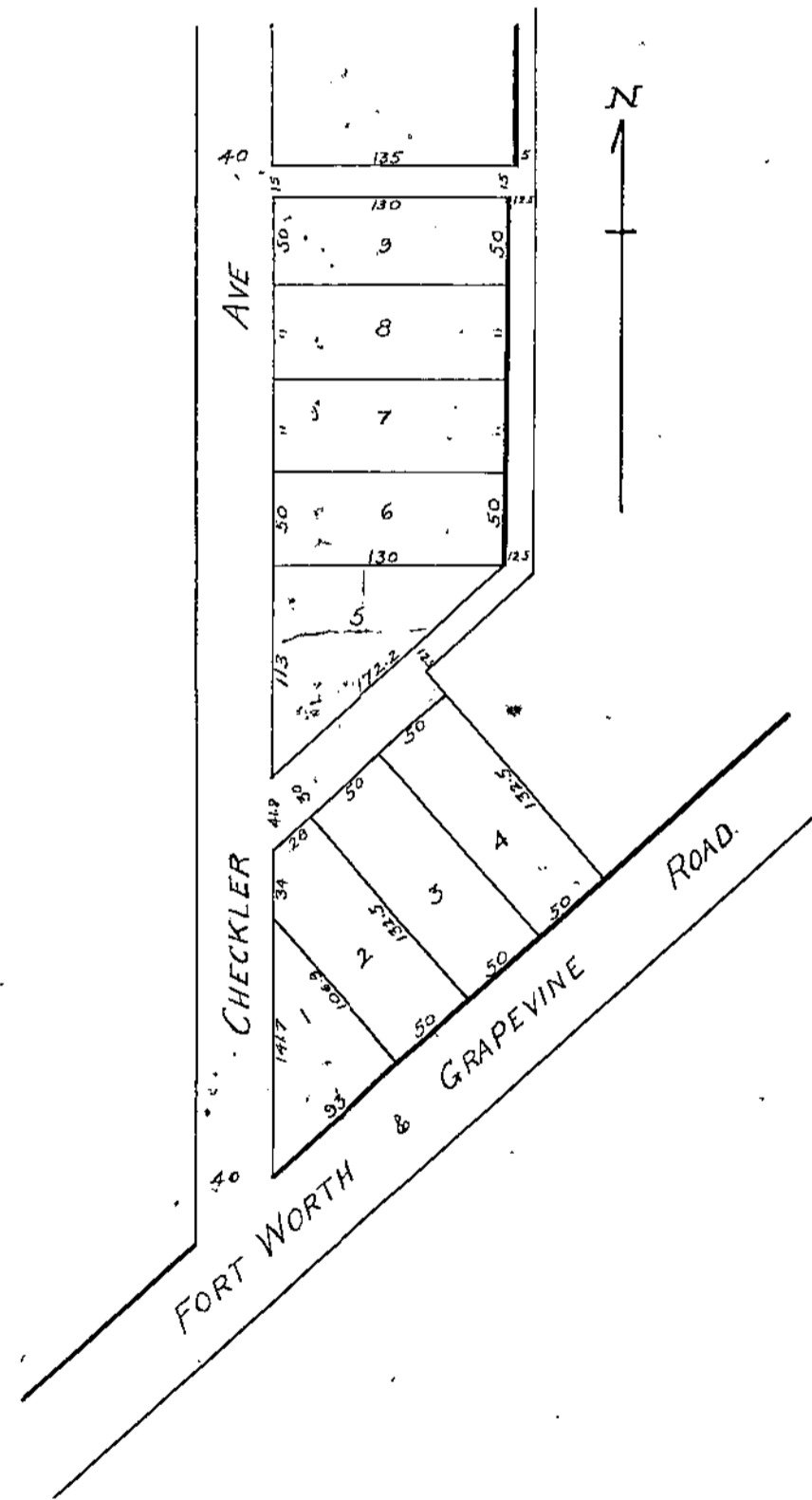
Land In J. MANDERSON SUB.

Addition
~~Survey~~

Block No.
Abstract No. _____

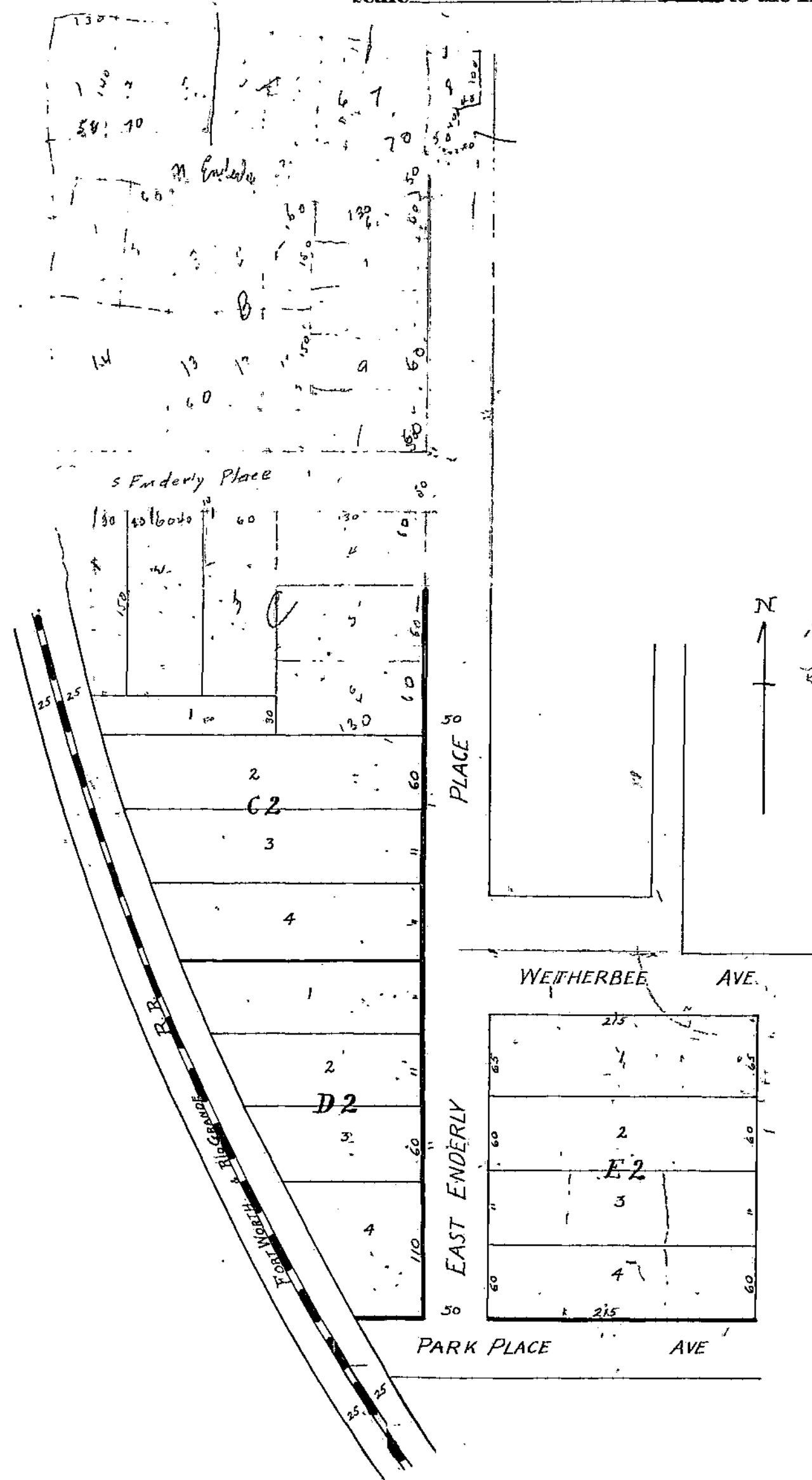
No. of Acres _____

Scale 100 ~~Feet~~ ~~to the Inch~~



Land In G.W. ARMSTRONG REVISION OF
BLOCKS D & E & LOTS 7 to 10 BLK C Enderly Place Addition Block No. _____
 Abstract No. _____ No. of Acres _____

Scale 100 Feet
 _____ Varias to the Inch



215
 170

 45

360
 170

 2.12

Land In FISHBURN PLACE

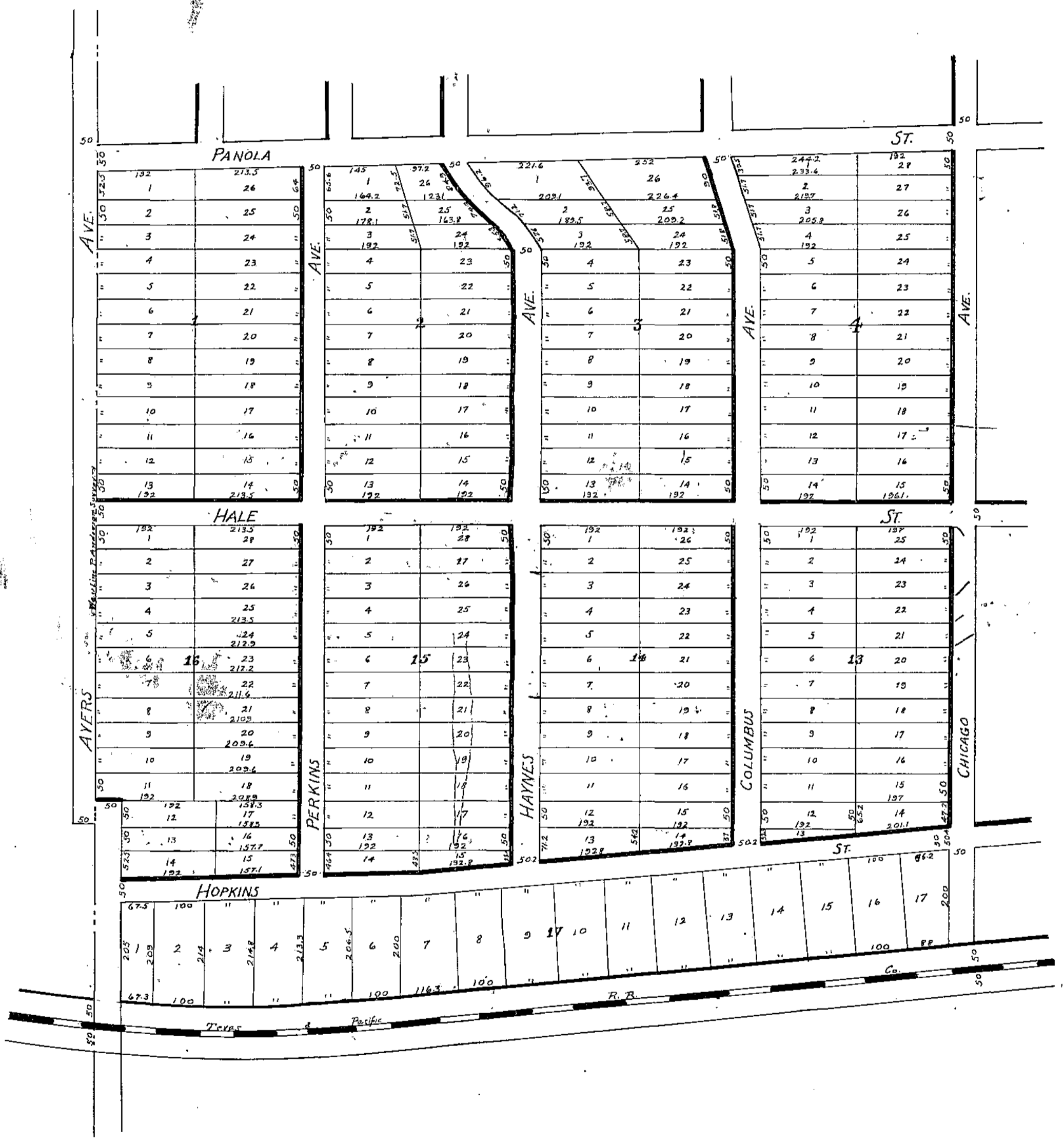
Addition Survey

Block No. _____
Abstract No. _____

No. of Acres _____

Anderson Sur.

Sale 200 Feet Varies to the Inch



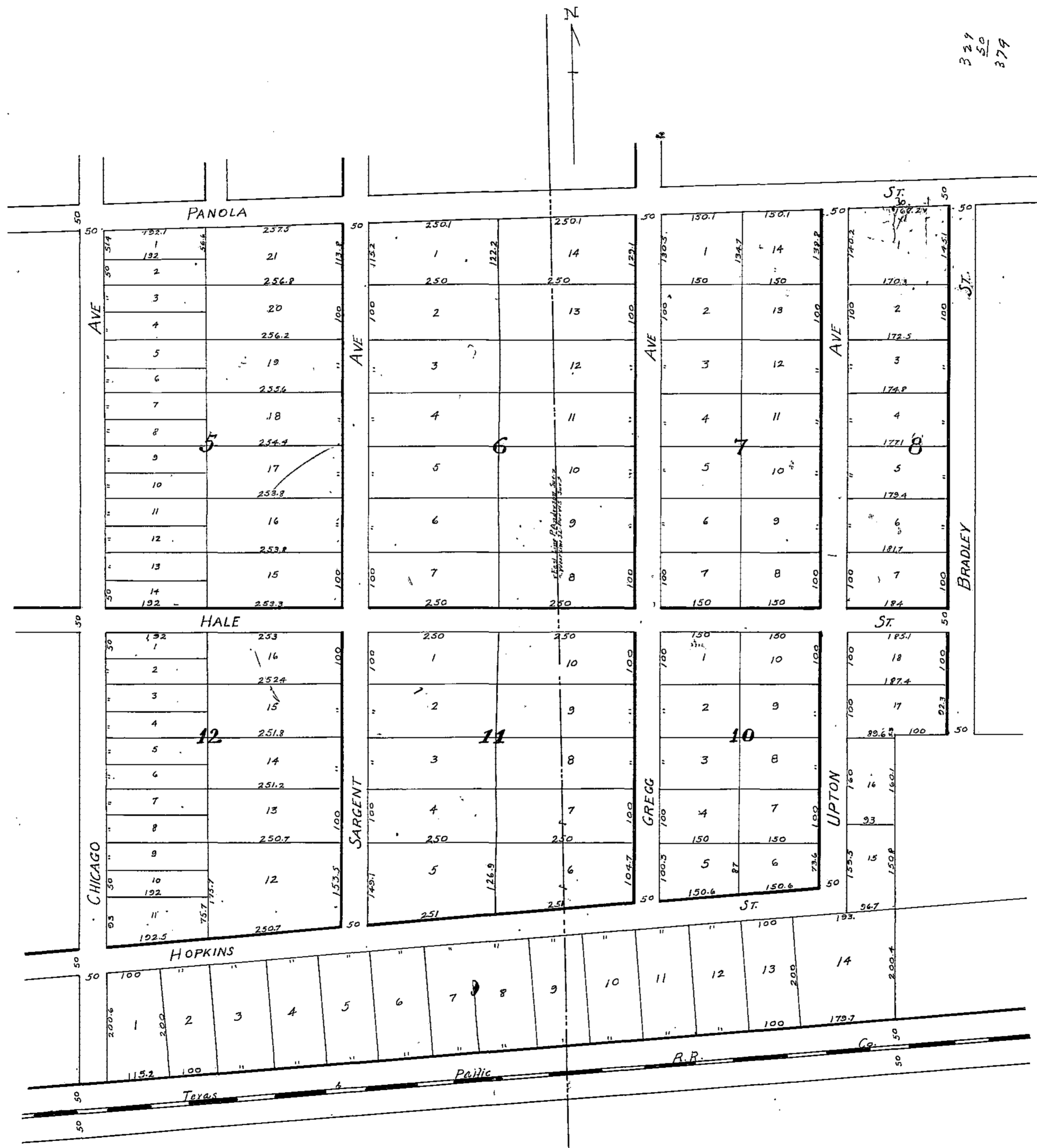
Land In FISHBURN LITTLE FARMS Addition Survey

Block No. _____
Abstract No. _____

No. of Acres _____

PA Anderson & J.L. Parris Surveys

Scale 150 Feet to the Inch



Land In **SUNSHINE HILL**

Addition

Block No. Abstract No.

No. of Acres

RR Ramey Surv.

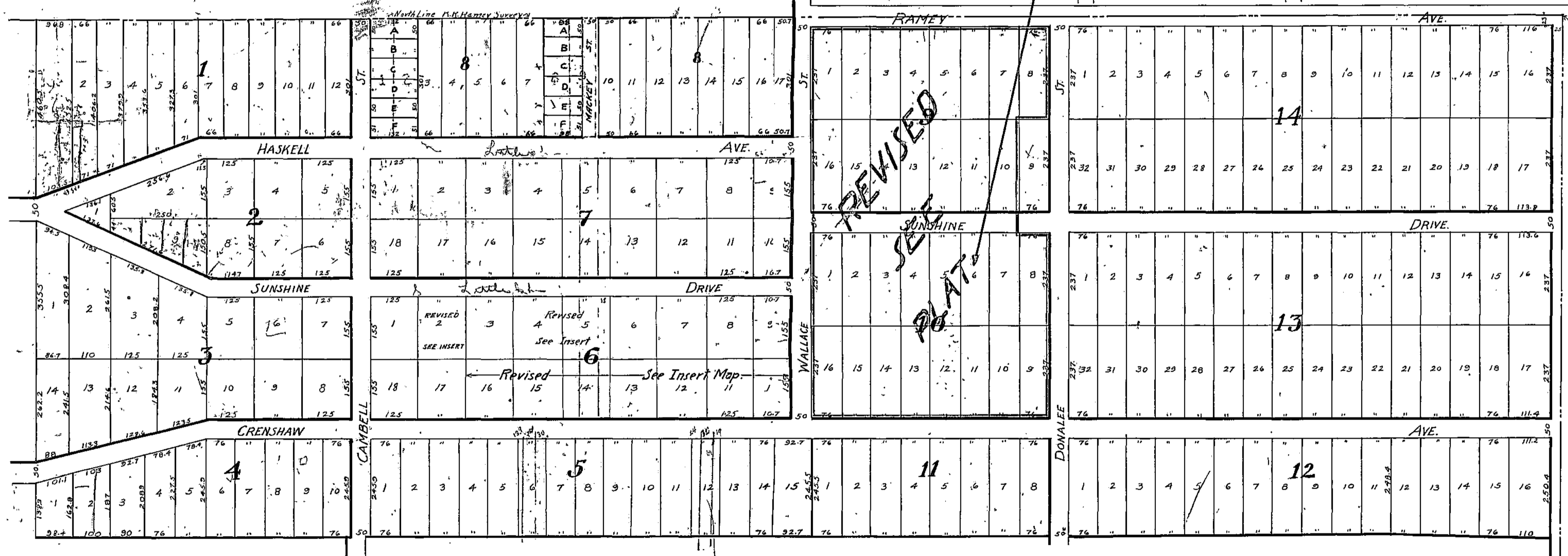
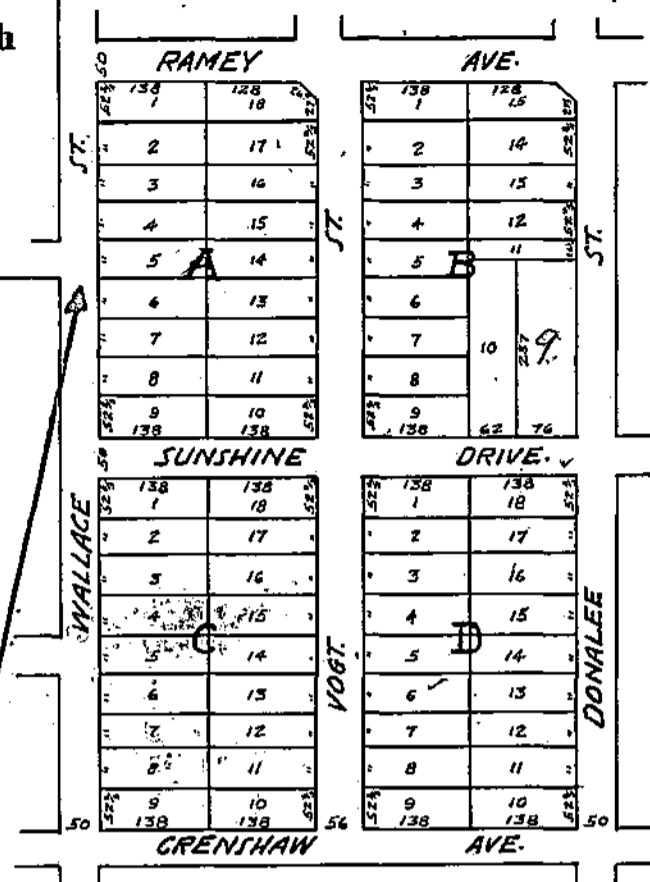
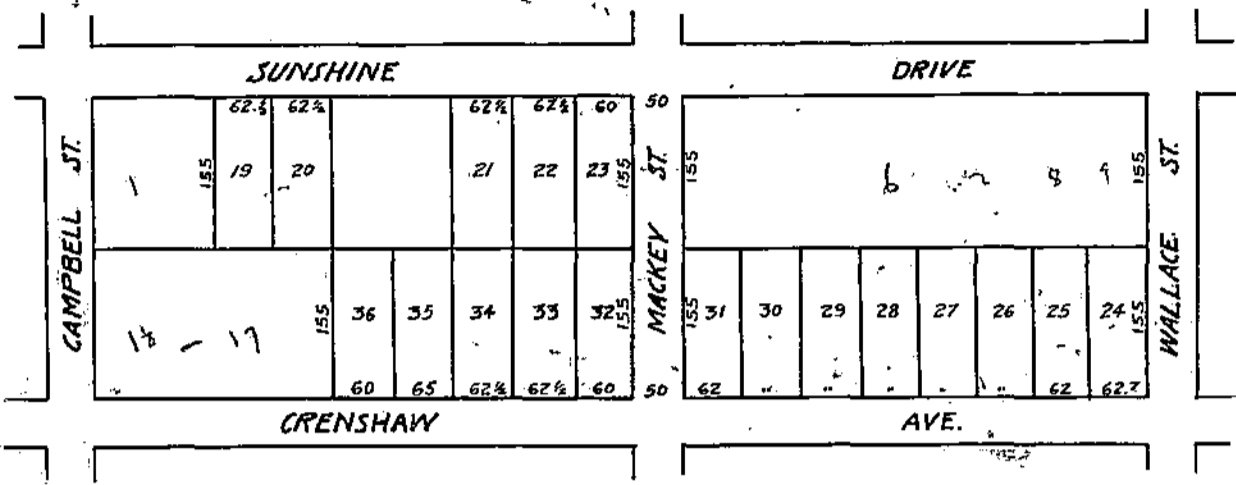
Scale **200** Feet **to the Inch**

REVISED PLAT BLK 10 1/4 PT. BLK 9

Revision of Lots 2-4-5-10-11-12-13-14-15-16
Blk. 6 Sunshine Hill Add.
Scale 1"=200' Revised 1926

133
3207
455

133
3304
455



133
10

3
10
4

100
110
120
130
140
150
160
170
180
190
200

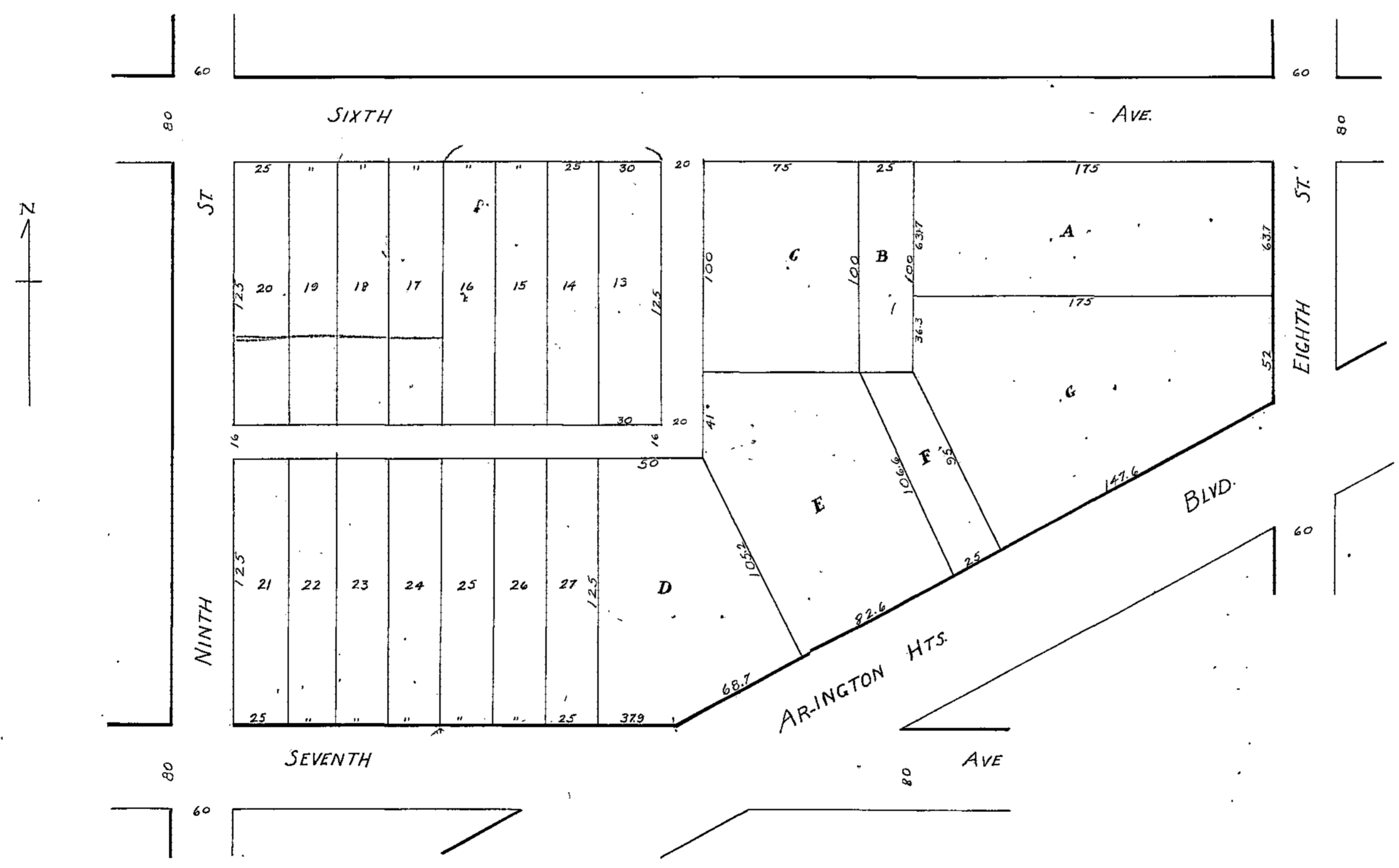
ARNESON SUBDIVISION OF BLOCK 45
Land In OF ARLINGTON HEIGHTS 1ST FILING

Addition

Block No.
Abstract No.

No. of Acres

Scale 30 Feet
to the Inch



Land In BAKER BROS 2nd FILING

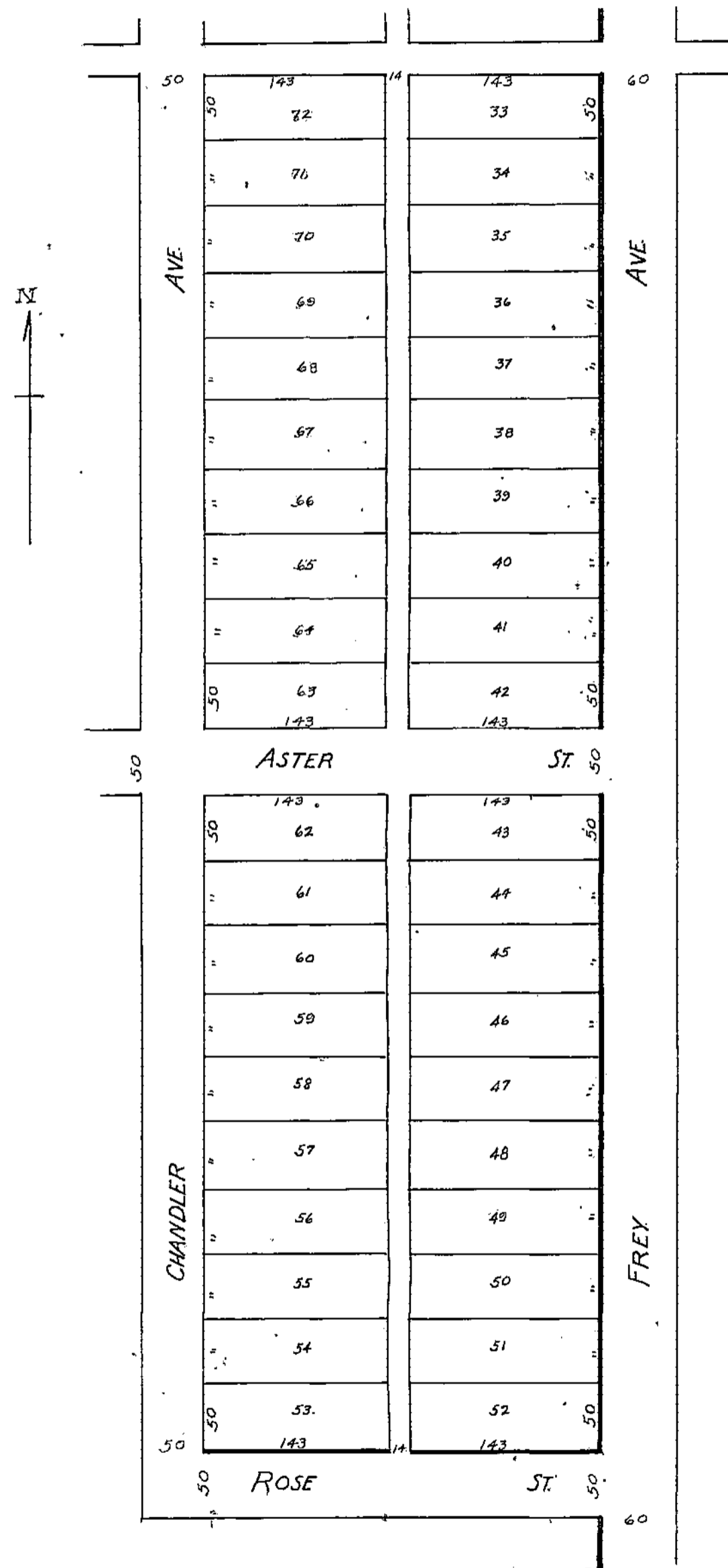
Addition _____

Block No. _____
Abstract No. _____

No. of Acres _____

A.M.E. Le Moyne Sur.

Scale 100 Feet to the Inch



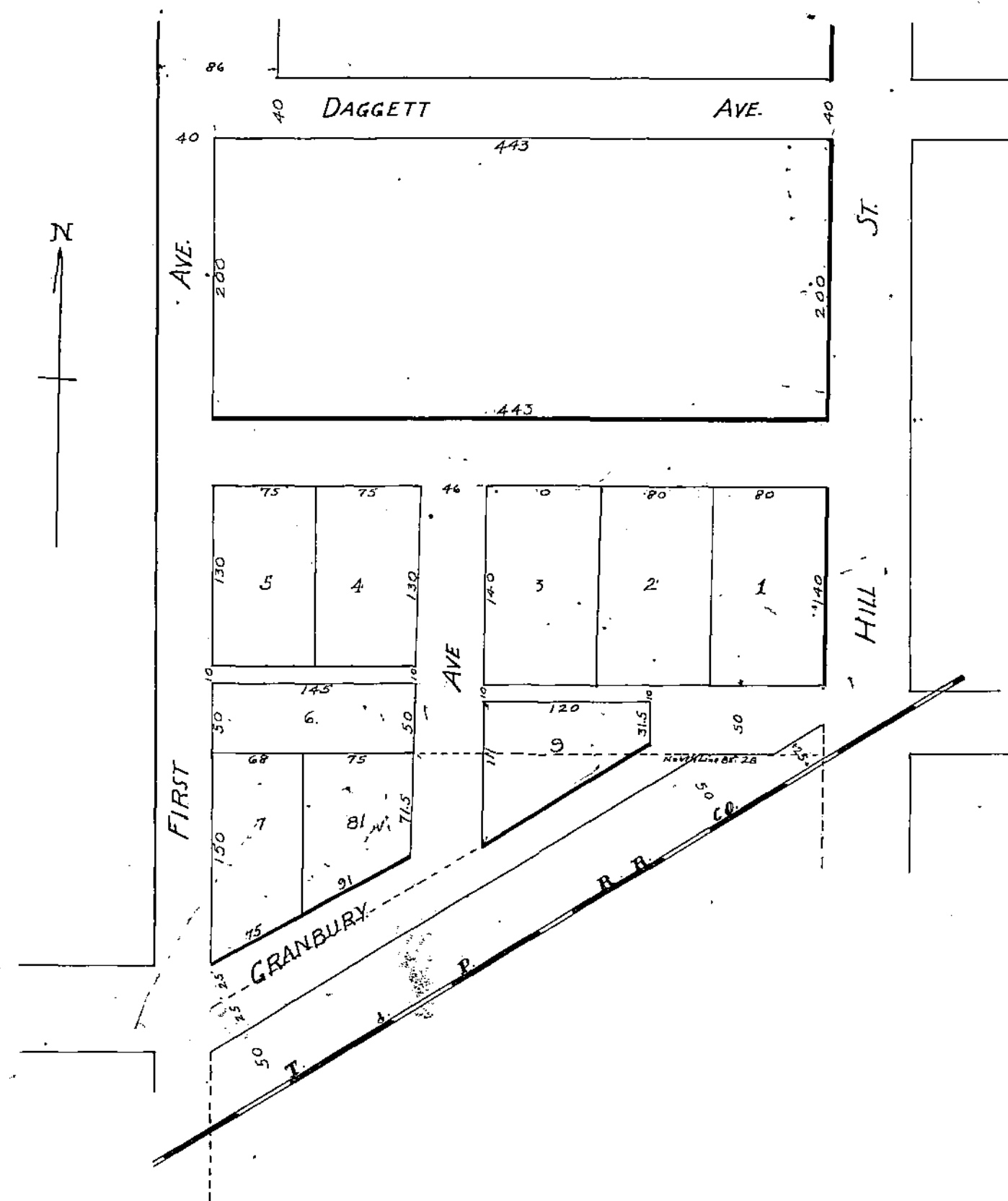
Land In REBECKHAM'S SUB OF BLOCK 27
JENNINGS'S SOUTH ADD.

Addition
Survey

Block No.
Abstract No. _____

No. of Acres _____

Scale 100 Feet
_____ ~~Yards~~ to the Inch



130
200
7/6/16
35-1/2

15, 16, 17, 18, 19, 20

Land In BELMONT GARDENS

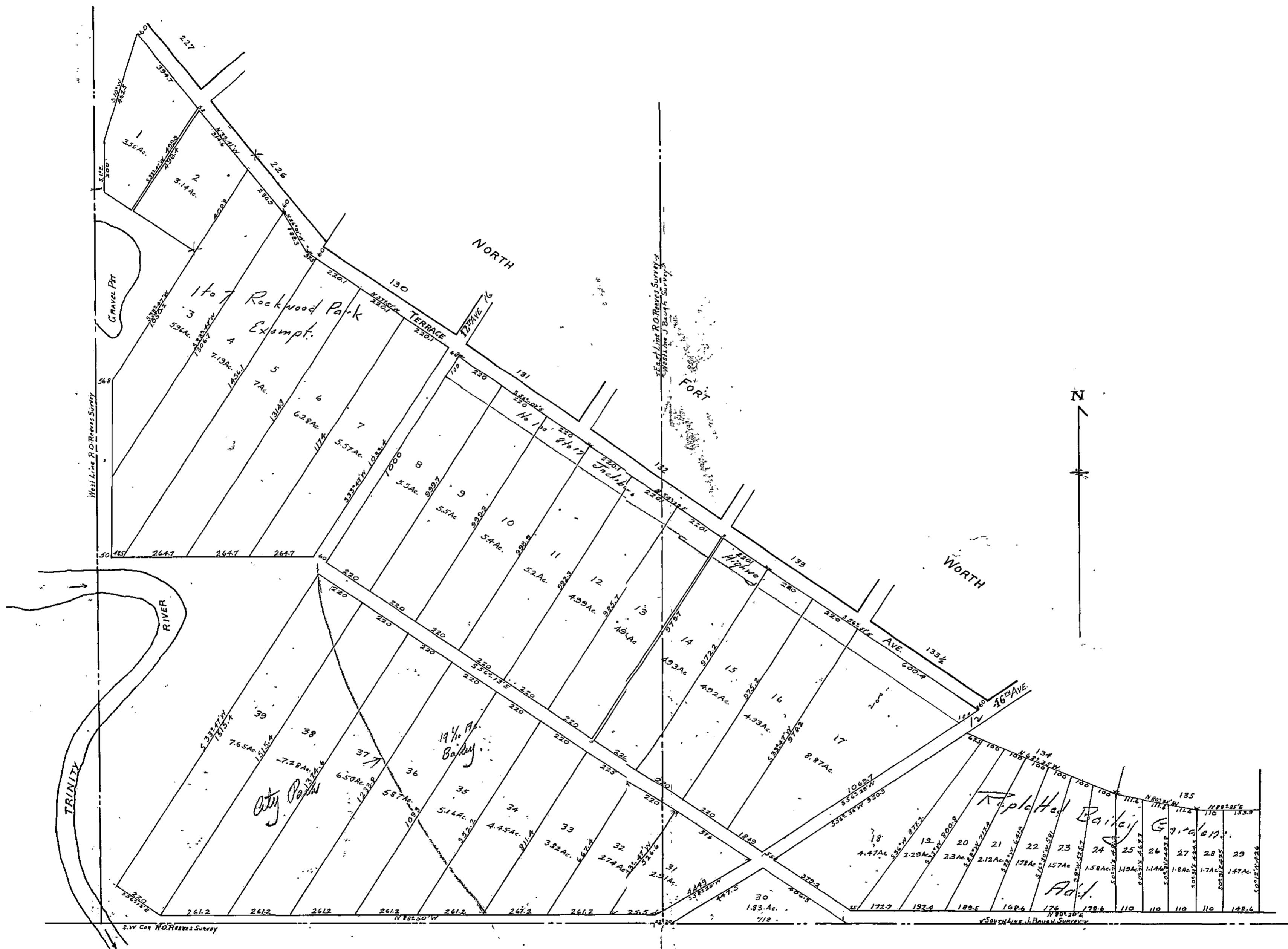
Addition
~~Survey~~

Block No.
Abstract No.

No. of Acres

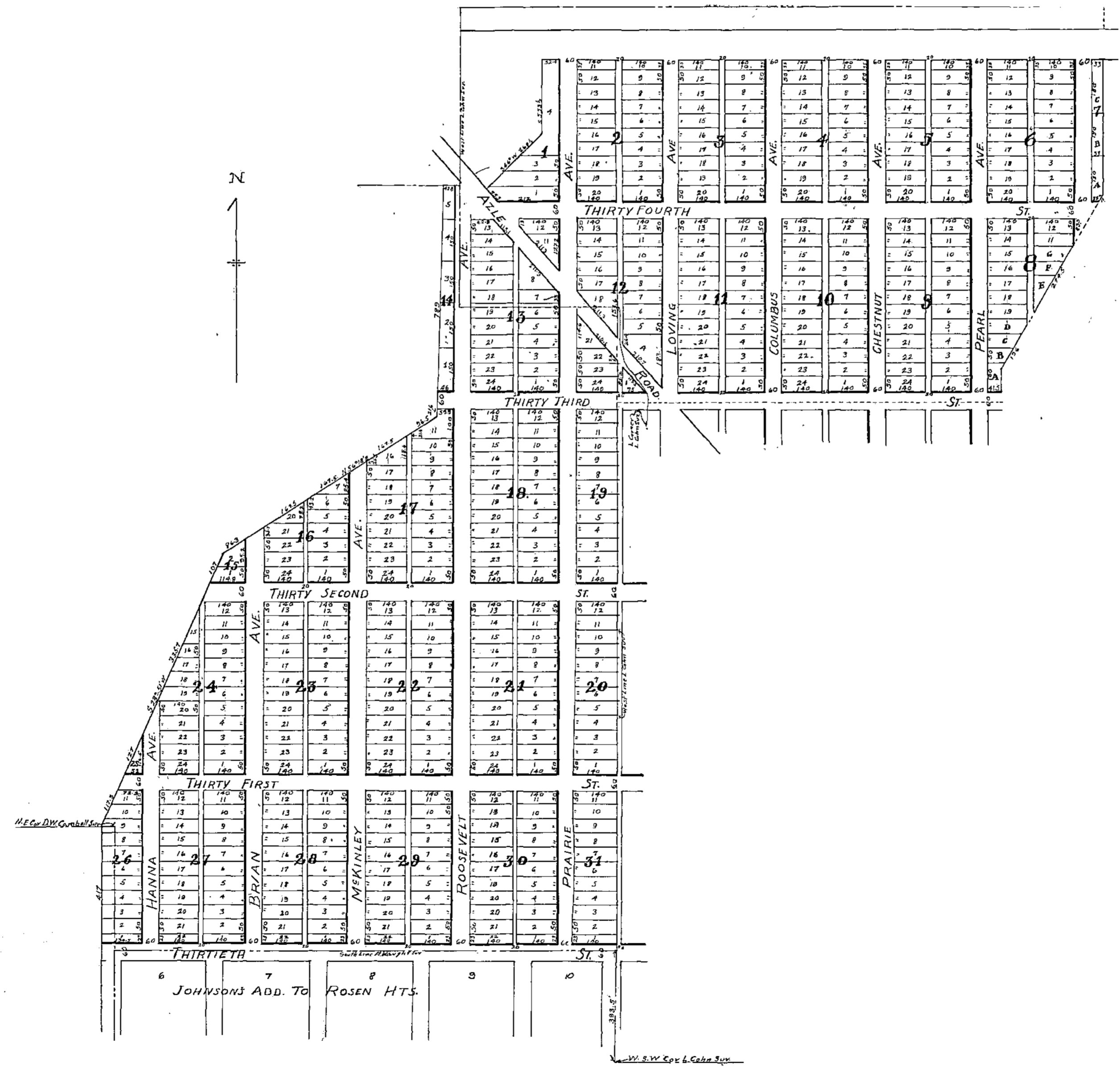
R.O. Reeves & J. Baugh Surveys

Scale 300 Feet
~~Yards~~ to the Inch



Land In WORTH HILLS Addition Survey Block No. _____ Abstract No. _____ No. of Acres _____ L. Cohn & A. Vaught Surveys

Scale 300 Feet Varies to the Inch



Land In BELMONT

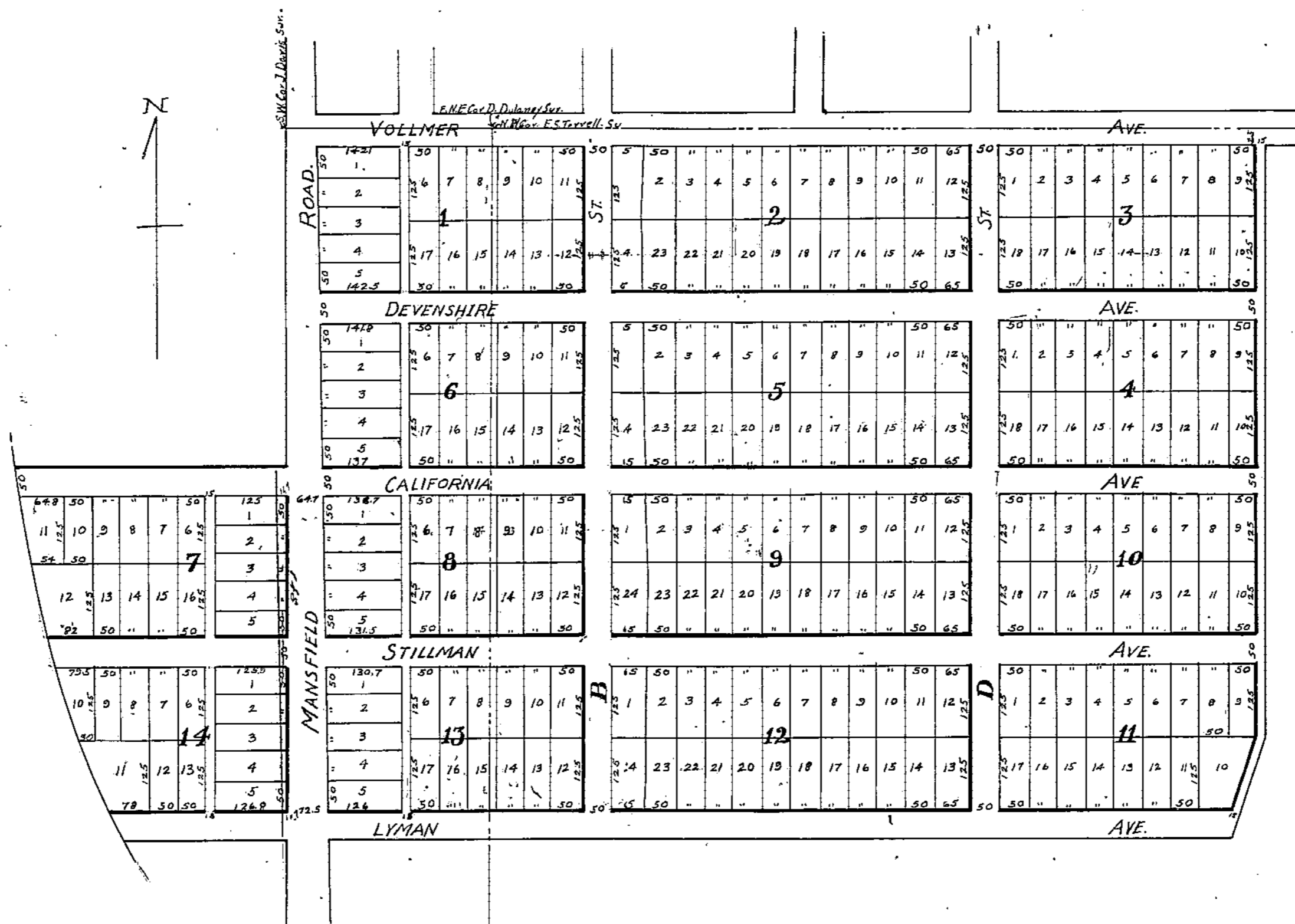
Addition Survey

Block No. _____
Abstract No. _____

No. of Acres _____

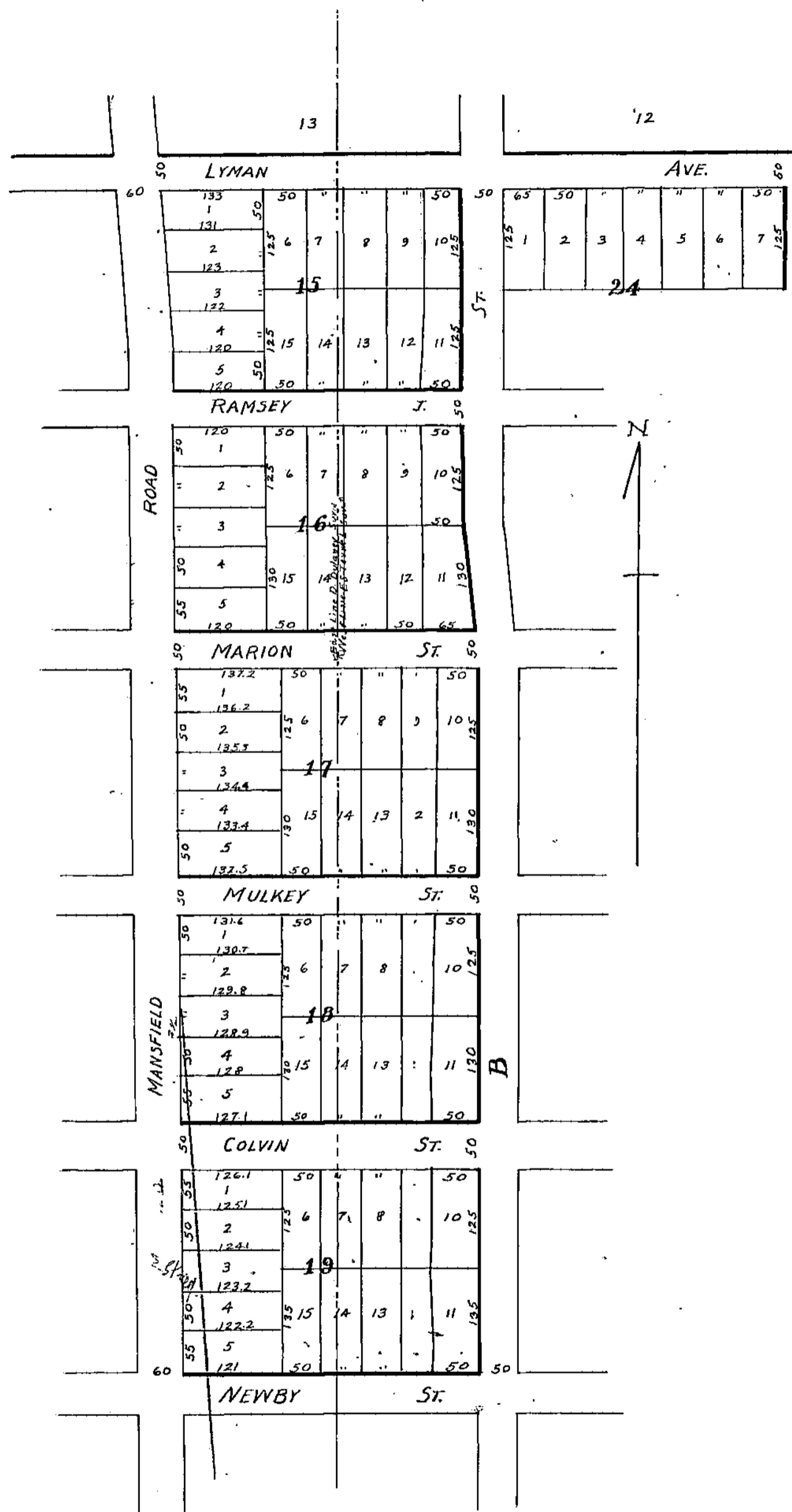
D. Dulaney & F.S. Texell Surveys

Scale 200 Feet to the Inch



Land In BELMONT 2nd FILING Addition Survey Block No. _____ Abstract No. _____ No. of Acres _____ *D. Dulaney & F.S. Texell Sur.*

Scale 150 Feet to the Inch



Land In BERWYN

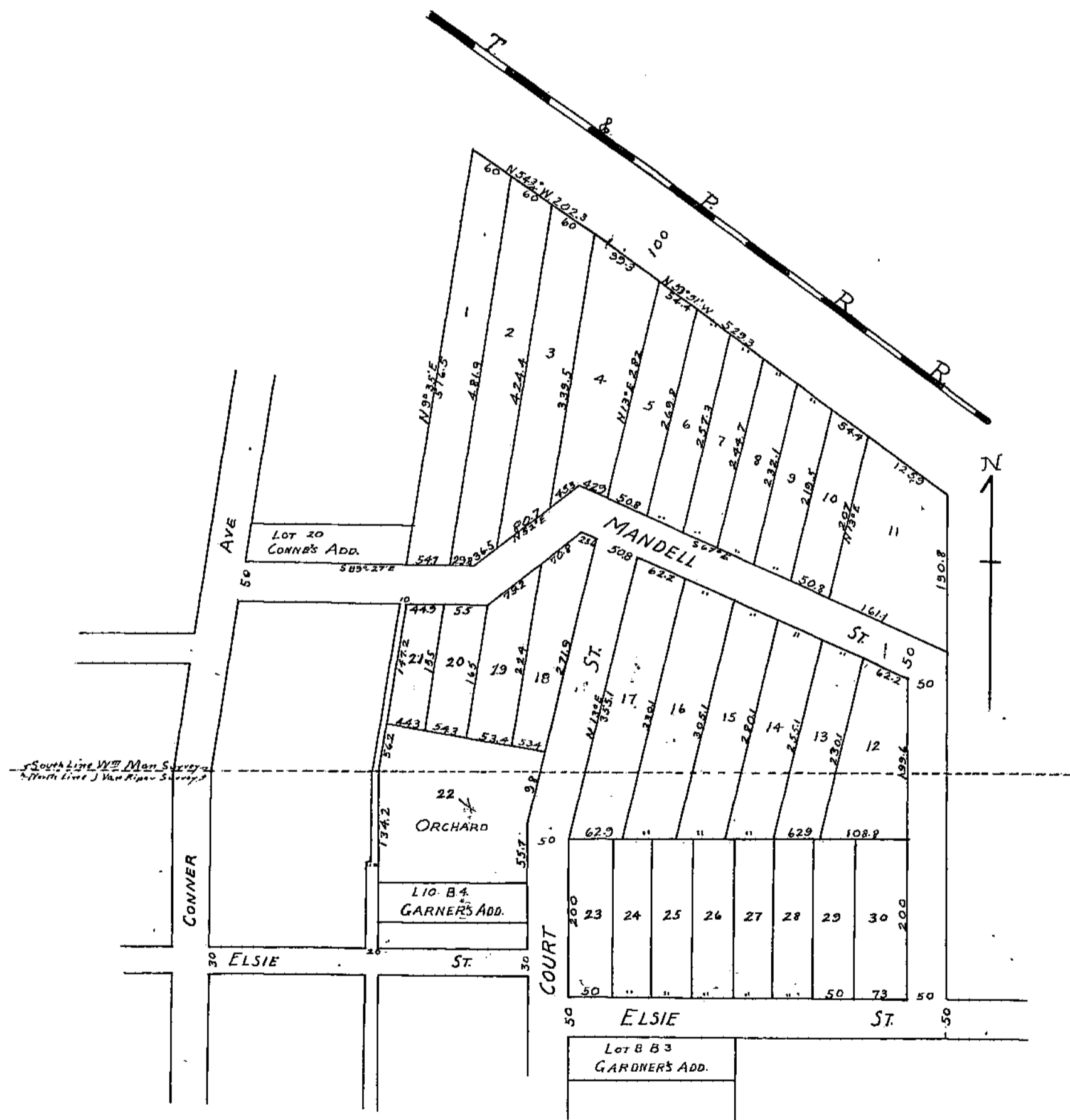
Addition
Survey

Block No.
Abstract No. _____

No. of Acres _____

W. Mann & J. Van Riper Survey

Scale 150 Feet
to the Inch



Land In S.G. JENNINGS

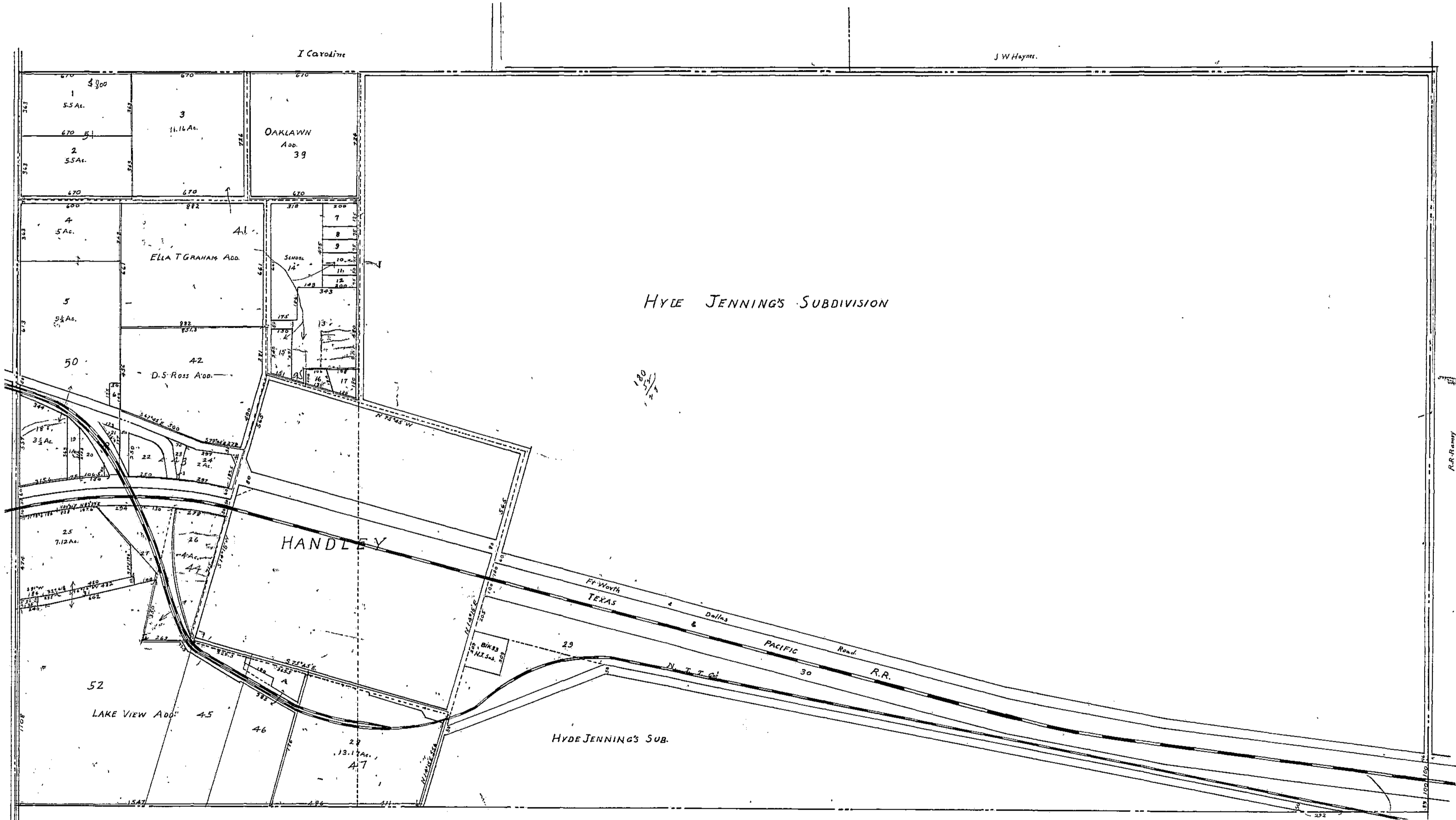
~~Abstract~~
Survey

~~Block No.~~
Abstract No. 843

No. of Acres 738

Scale 400 Feet
~~to the~~ to the Inch

EXPLANATION
NEW TRACTS BLACK
OLD TRACTS RED



57
898
32

Land In HYDE JENNING SUBDIVISION
OF PART S.G. JENNINGS 73 ACRE SURVEY

Addition
Survey

Block No.
Abstract No.

No. of Acres

Scale 400 Feet
Varas to the Inch

126
63
163

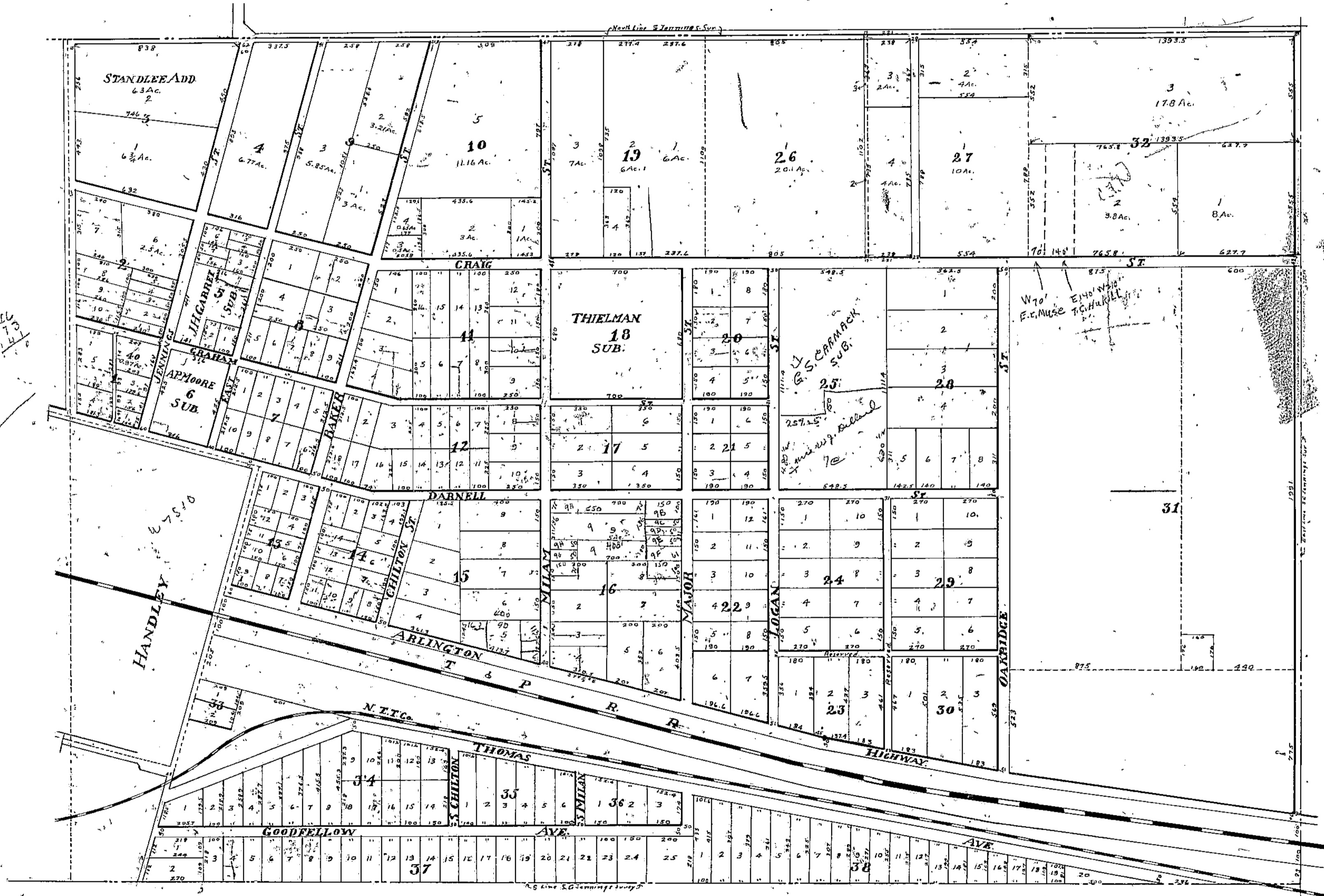
238
121
117

20.1

484
43
25
21.15

630.4
490
150

50
25
50
105
20 v. 4



630.4

126
63
163

107
163
310

1
70

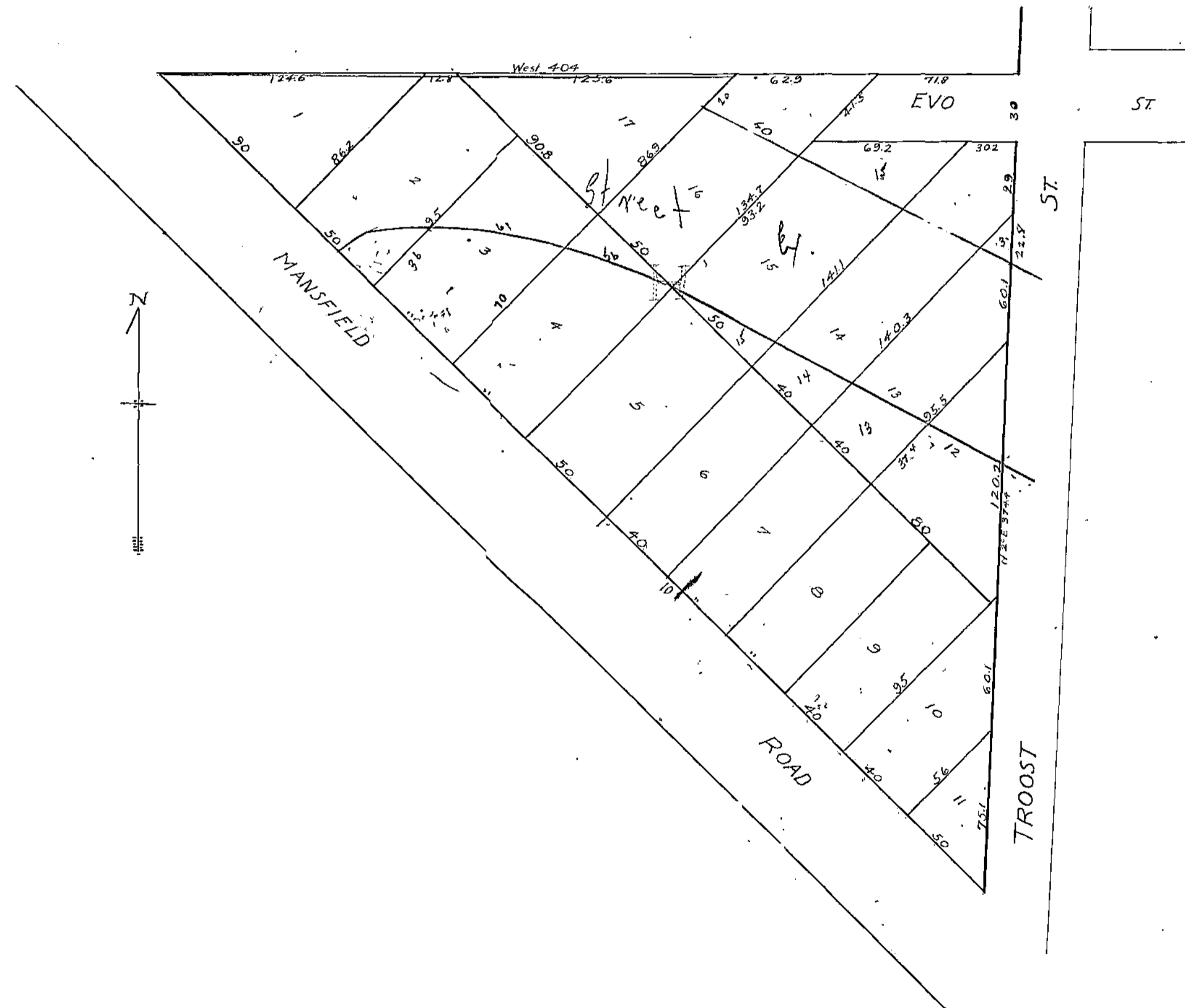
Land In BOLIE SUB. BLK H SPENCER'S SUB.
OF PART OF LAKE PARK ADD.

Addition
~~Survey~~

Block No.
Abstract No. _____

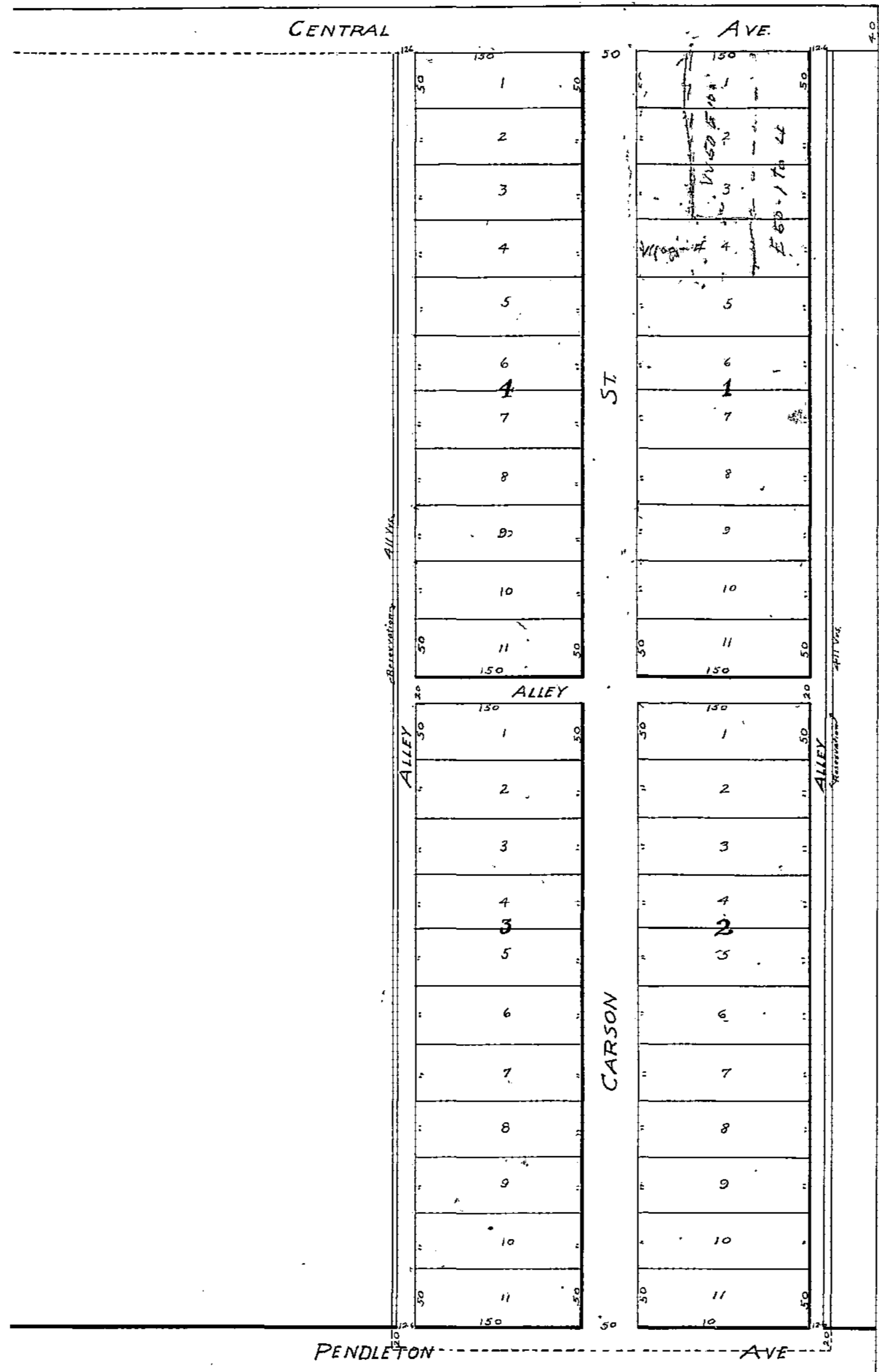
No. of Acres _____

Scale 50 ~~Feet~~ ~~to the Inch~~



Land In CARSON'S SUB OF PART A M^o LAMORE ~~Additional~~ Survey Block No. _____ Abstract No. _____ No. of Acres _____

Scale 100 ~~Feet~~ to the Inch



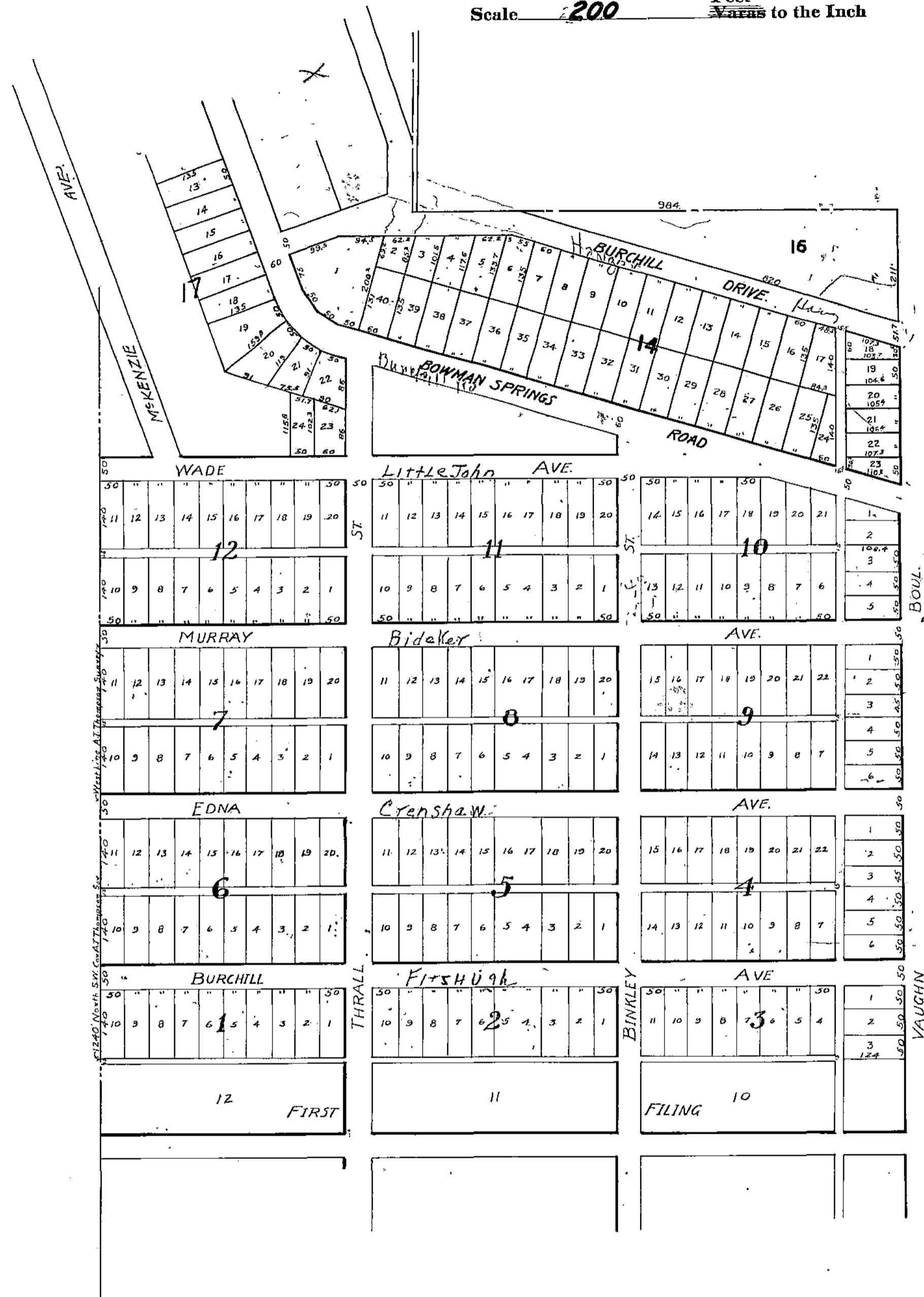
Land In BURCHILL 2ND FILING.

Addition Survey

Block No. _____
Abstract No. _____

No. of Acres A.T. Thomas Sur

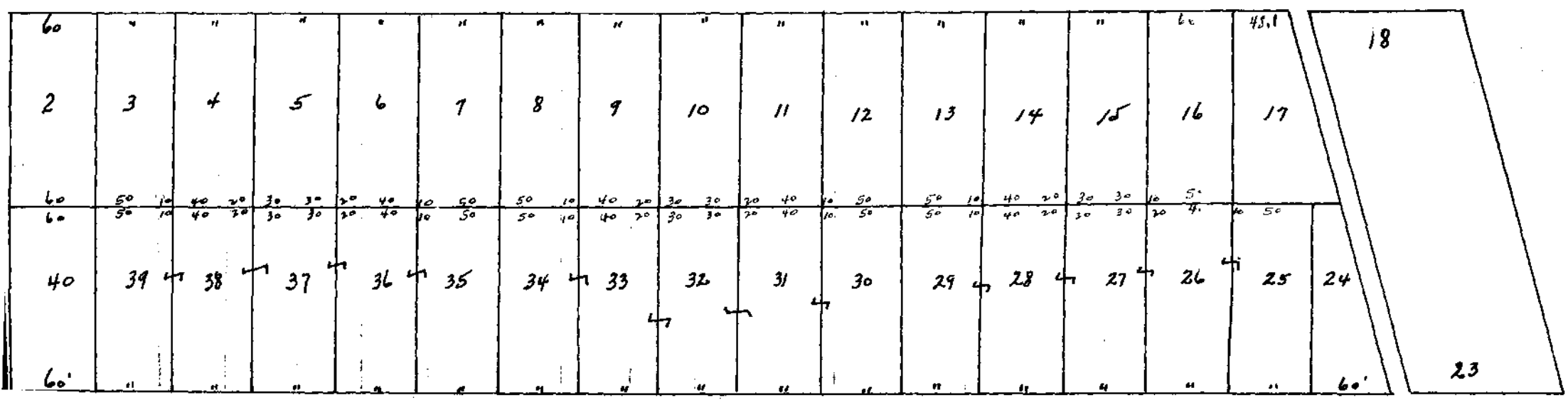
Scale 200 Feet
Varies to the Inch



717



HANGER St.



BLOCK 14 BURCHILL 2ND ELL.
SCALE 1"=100' (9-8-39)

- Blue Lines - ORIGINAL PLAT
- Red Lines - Sub Divided
- Dotted Red Lines Proposed Division

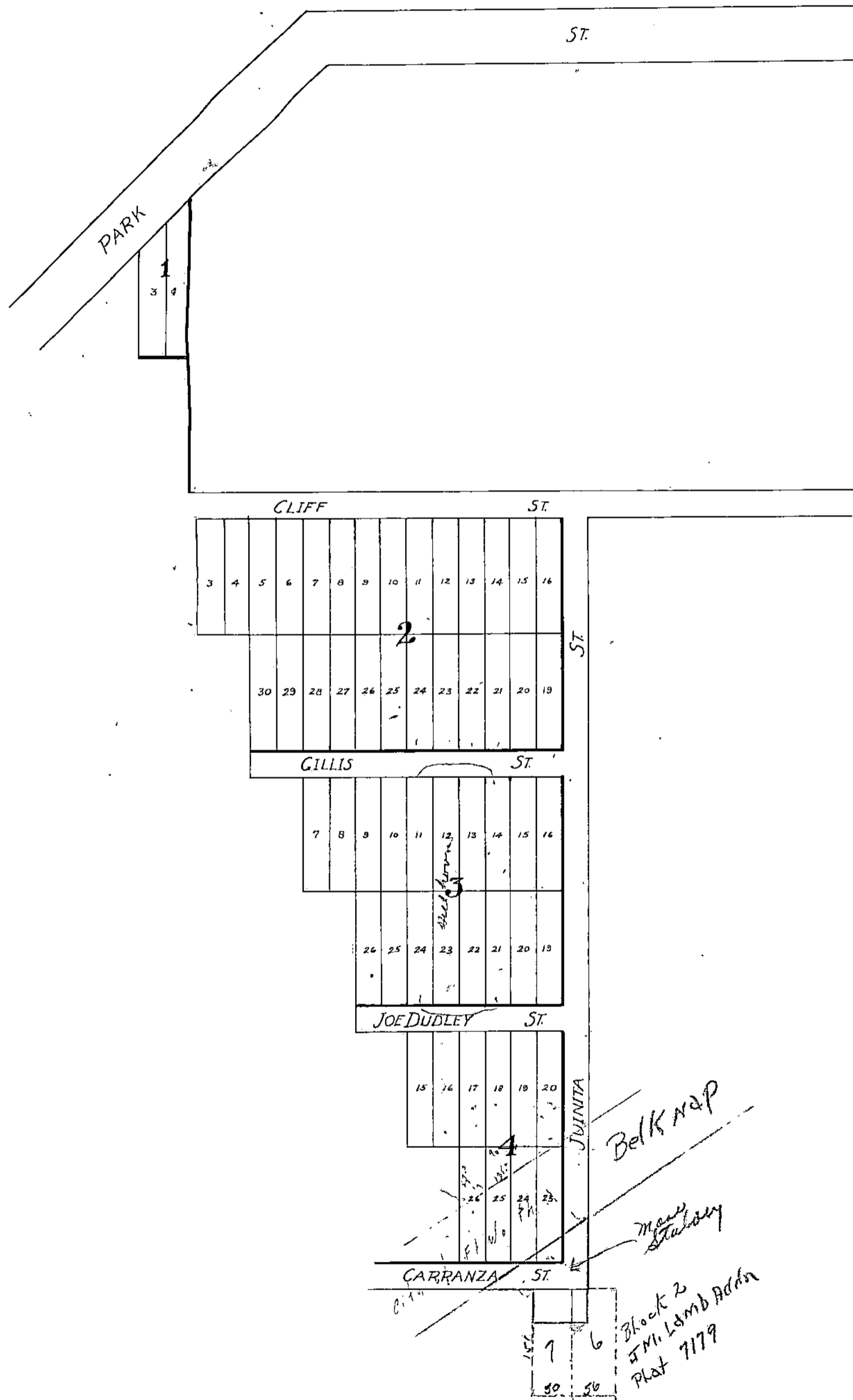
Land In CLIFF

Addition
~~Survey~~

Block No.
Abstract No.

No. of Acres J. Little, Sur.

Scale 100 ~~Feet~~ to the Inch



Land In COLE HIGHLANDS

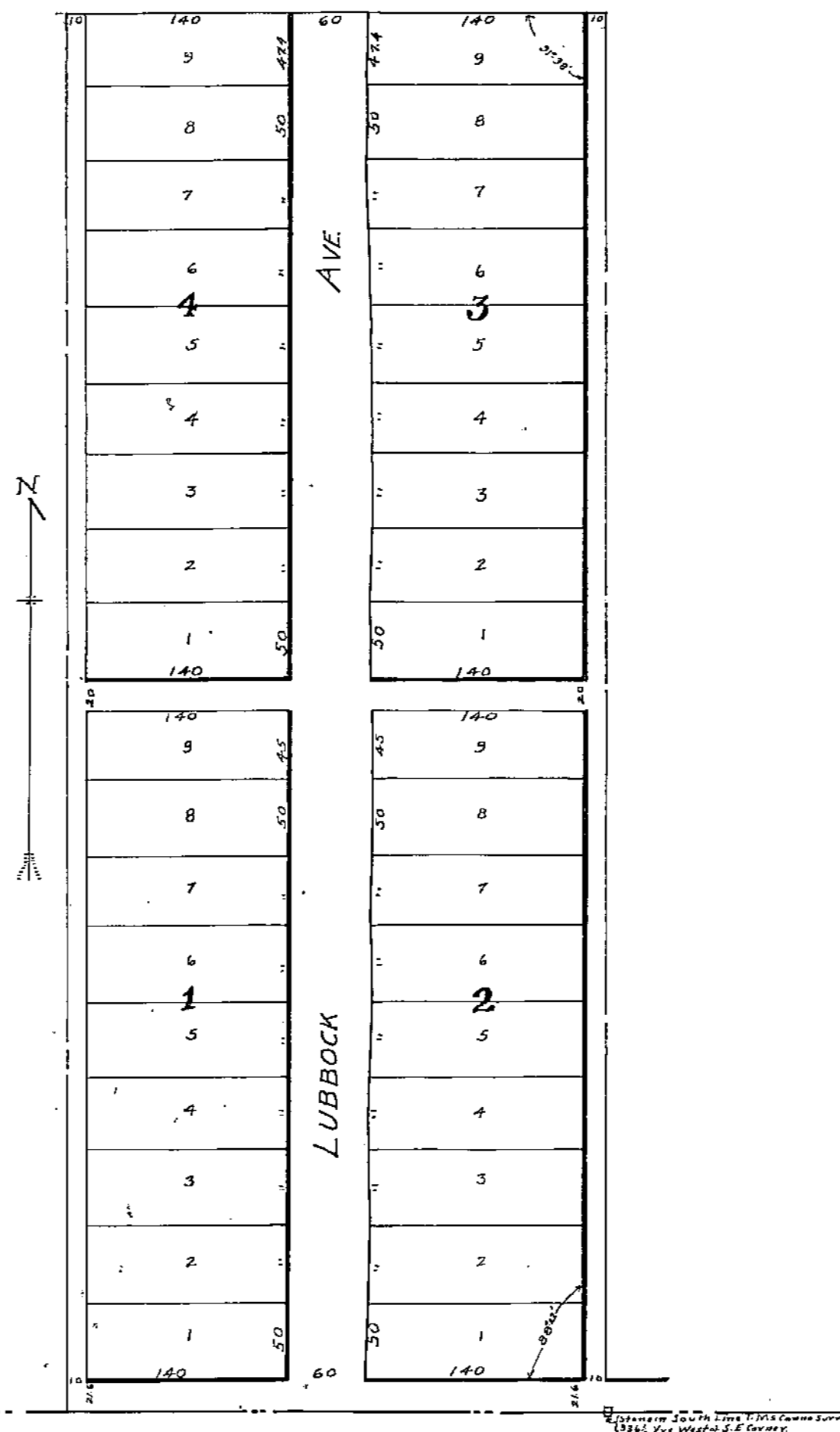
Addition
Survey

Block No.
Abstract No.

No. of Acres _____

T. M. C. Q. 2777 SUR.

Scale 100 ~~Feet~~ Feet to the Inch



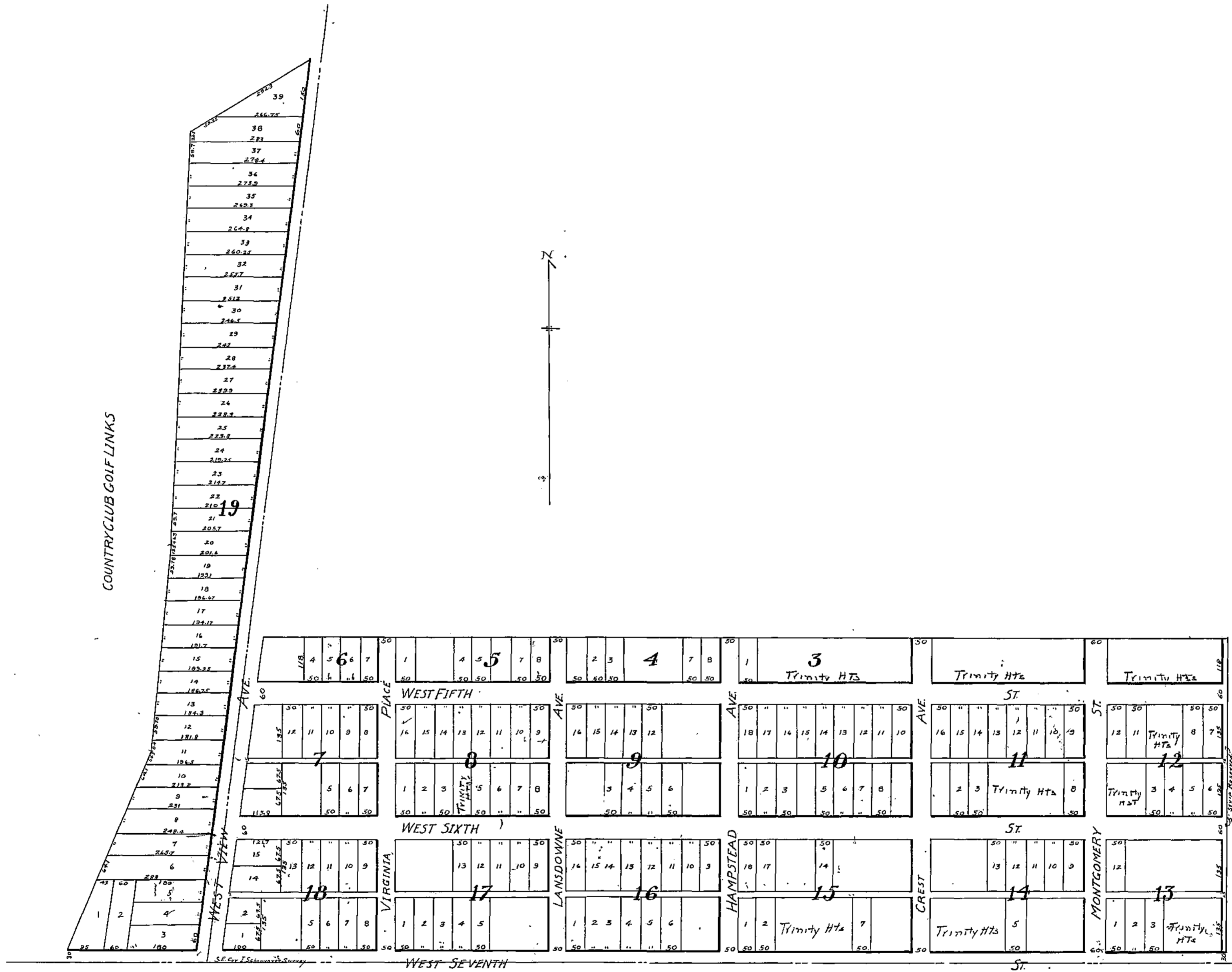
Land In COUNTRY CLUB HEIGHTS

Addition Trinity

Block No. _____
Abstract No. _____

No. of Acres _____

Scale 200 Feet
1 to the Inch



Land In CHARLSTON HEIGHTS

~~Addition~~
~~Abstract No.~~

Block No.
Abstract No. _____

No. of Acres _____

T. McCarty Sux.

Scale 100 ~~Feet~~
~~to the Inch~~



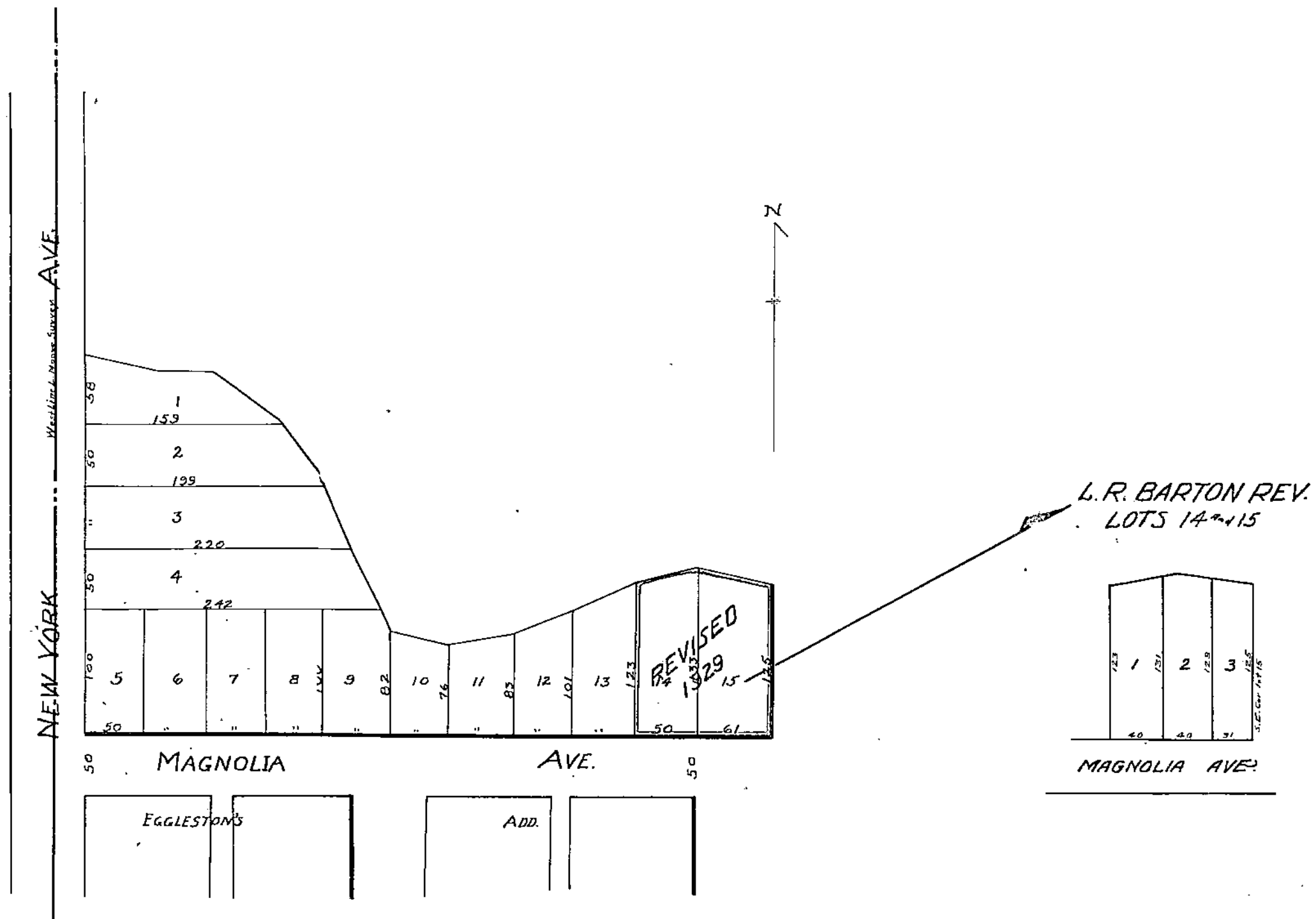
Land In DEATS

Addition
~~Survey~~

Block No.
Abstract No. _____

No. of Acres _____

Scale 100 ~~Feet~~
~~Yards~~ to the Inch



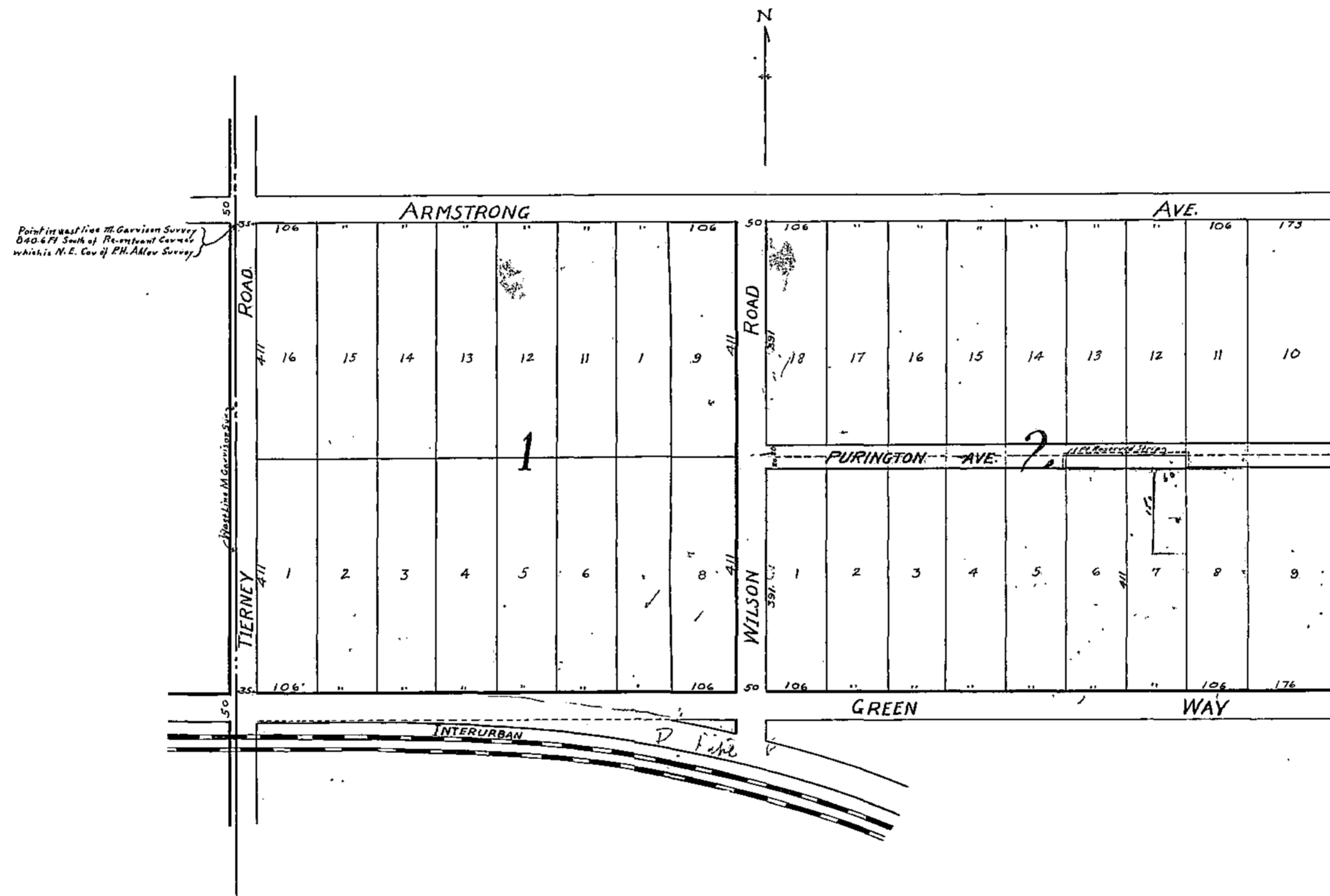
Land In EASTLAND

Addition
~~Survey~~

Block No.
Abstract No. _____

No. of Acres M. Garrison Surv

Sale 200 ~~Years~~ ^{Feet} to the Inch





Old Plat No. _____

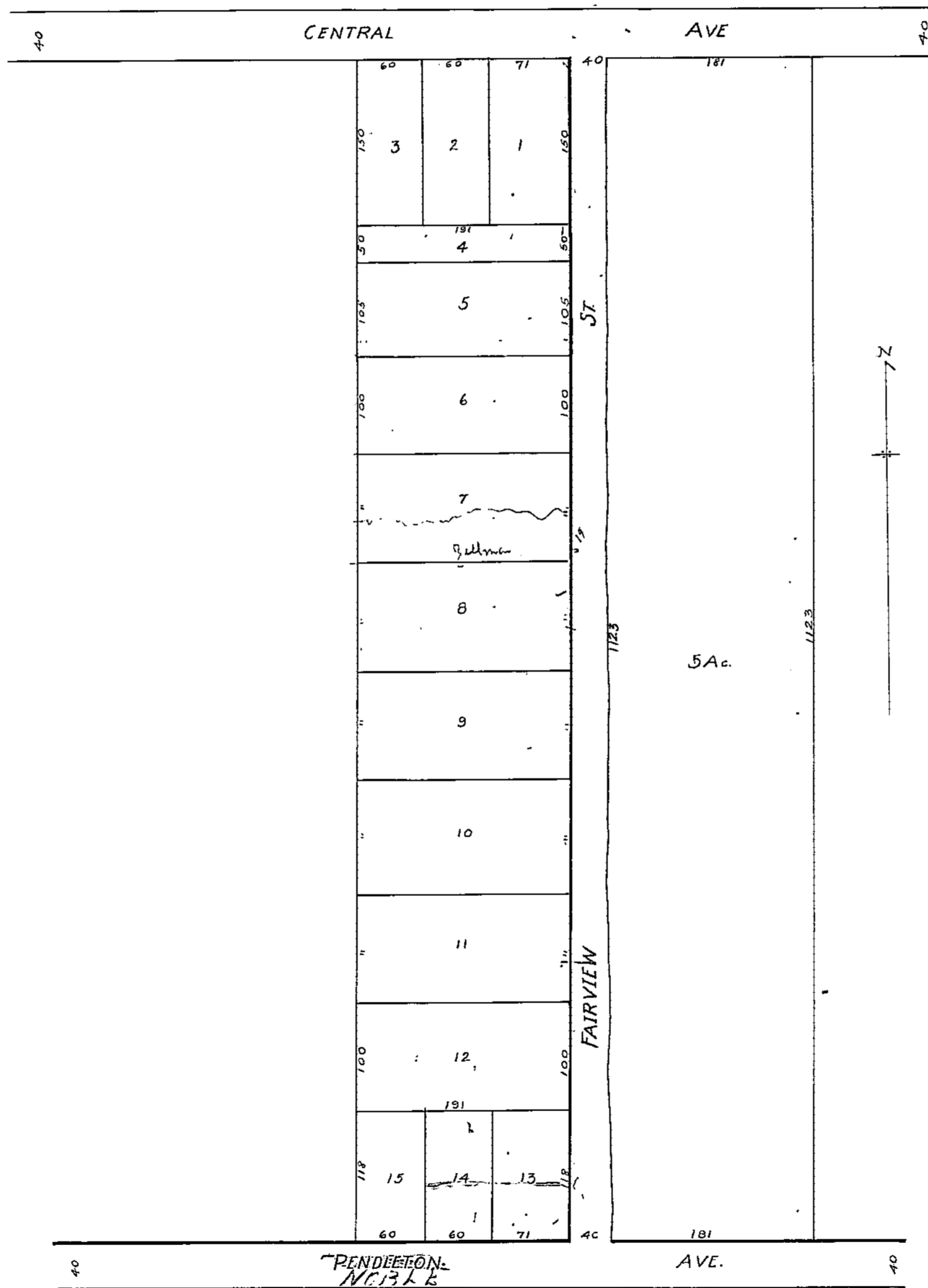
Plat No. 7153

Land In R.M. EWING SUBDIVISION
OF 5 ACRES A.M. LAMORE SURVEY

~~Addition~~
~~Survey~~

Block No. _____
Abstract No. _____ No. of Acres _____

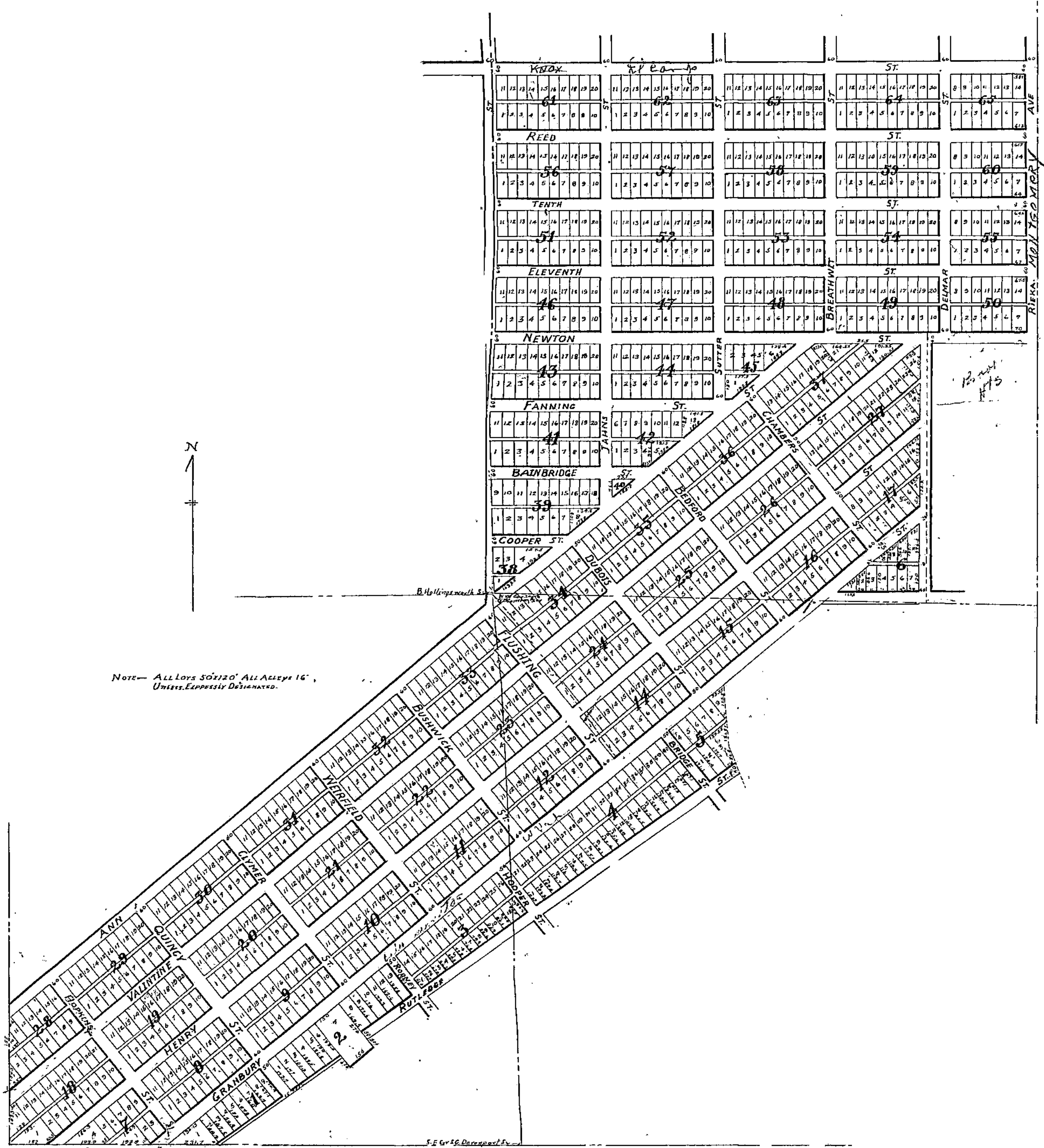
Scale 100 ~~Feet~~ Feet to the Inch



8

Land In FACTORY PLACE Addition Survey Block No. _____ Abstract No. _____ No. of Acres _____ S.G. Davenport, W.D. Connor South & W.D. Connor North, Surveyors

Scale 400 Feet Varies to the Inch



120 ft
60 ft

NOTE— ALL LOTS 50x120' ALL ALLEYS 16', UNLESS EXPRESSLY DESIGNATED.

Land In FOREST HILL

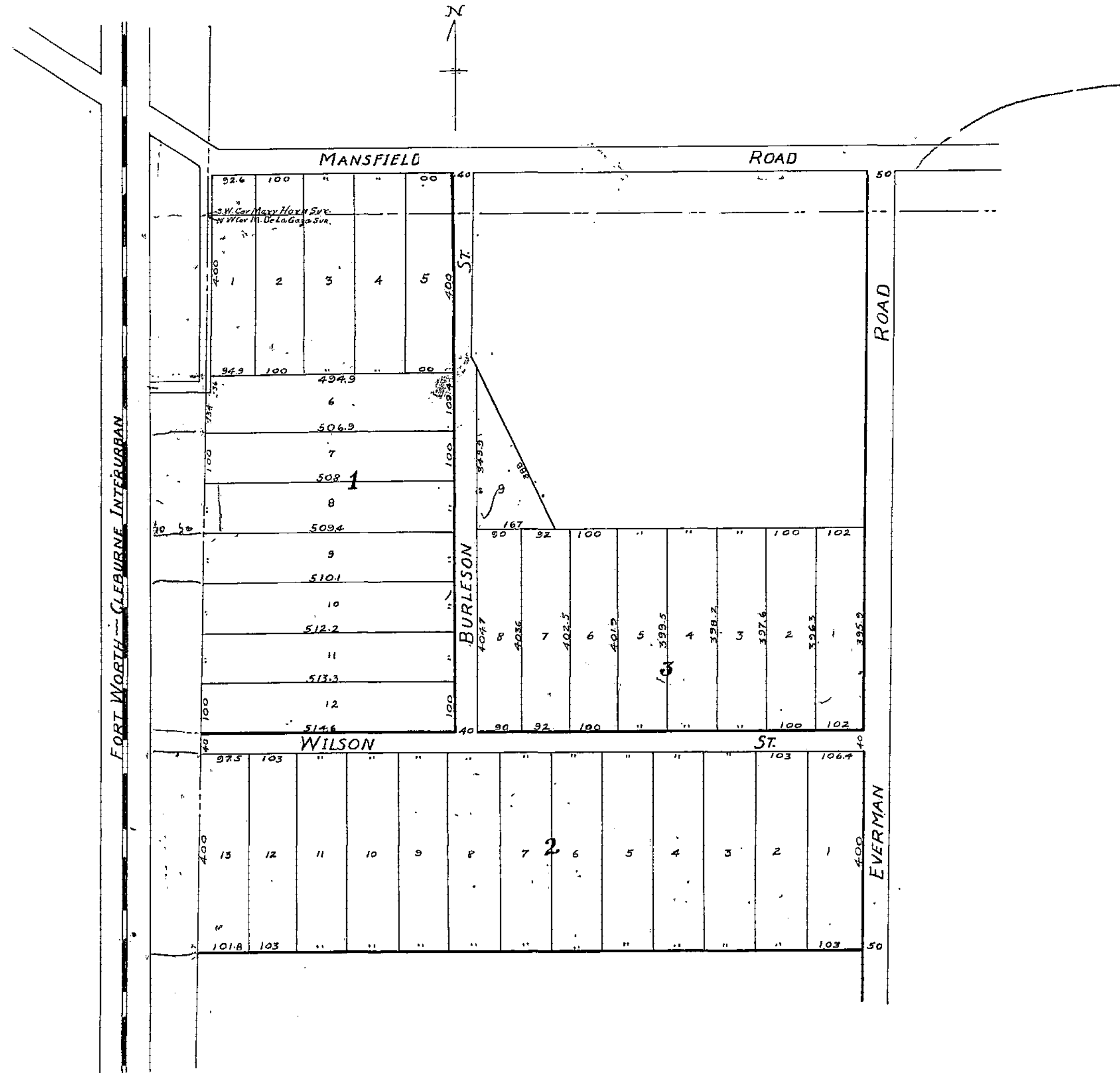
Addition
Survey

Block No.
Abstract No.

No. of Acres

MARY HORN AND M DE LA GRIZ SUB

Scale 200 Feet
to the Inch



Land In NATIONAL CAMPUS

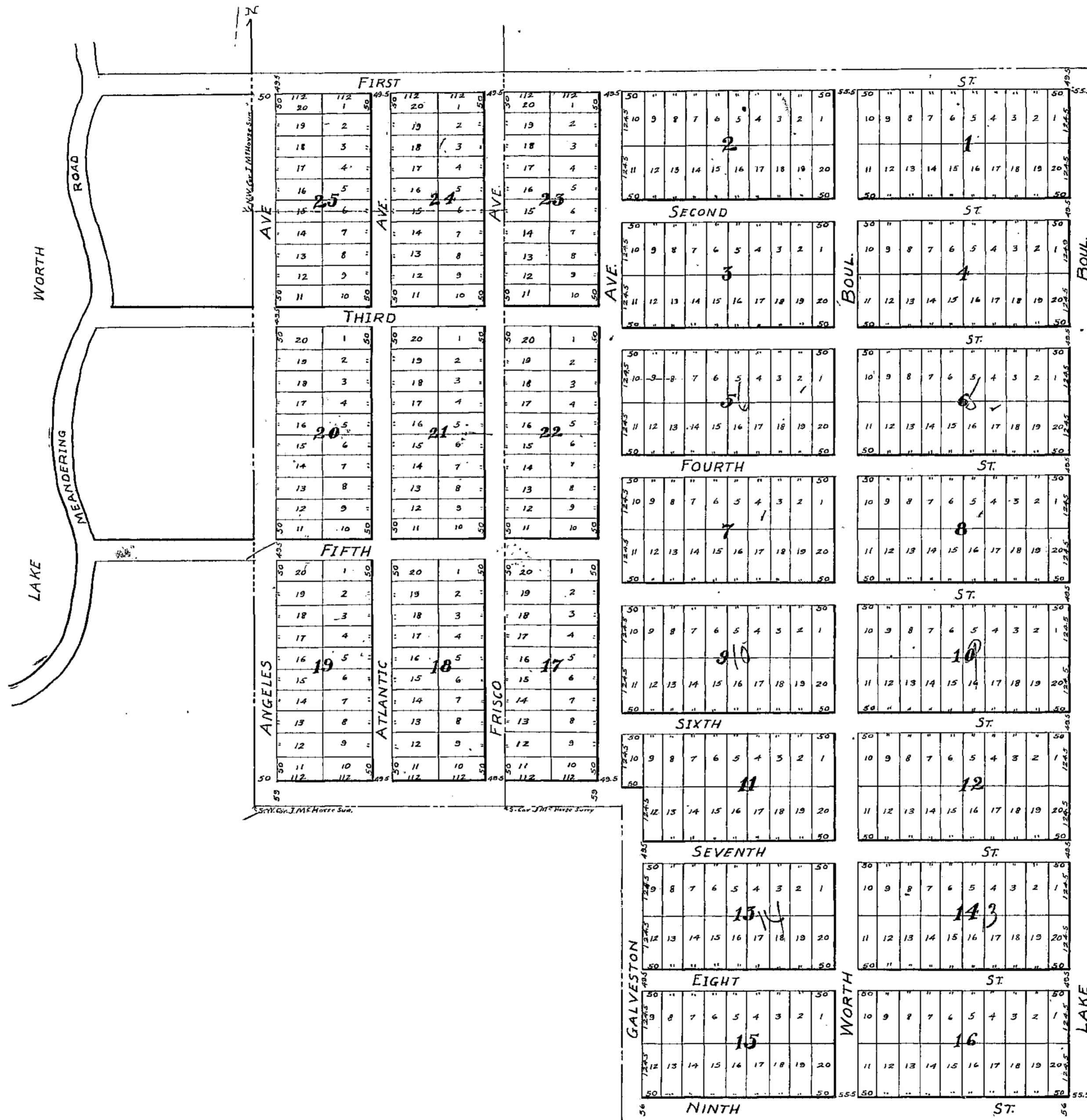
Addition Survey

Block No. Abstract No.

No. of Acres

W^m Robinson, J^m Harse & G. Montez & Duxant Surveys.

Scale " 200 " Feet Varas to the Inch



Land In FOREST HILL PLACE

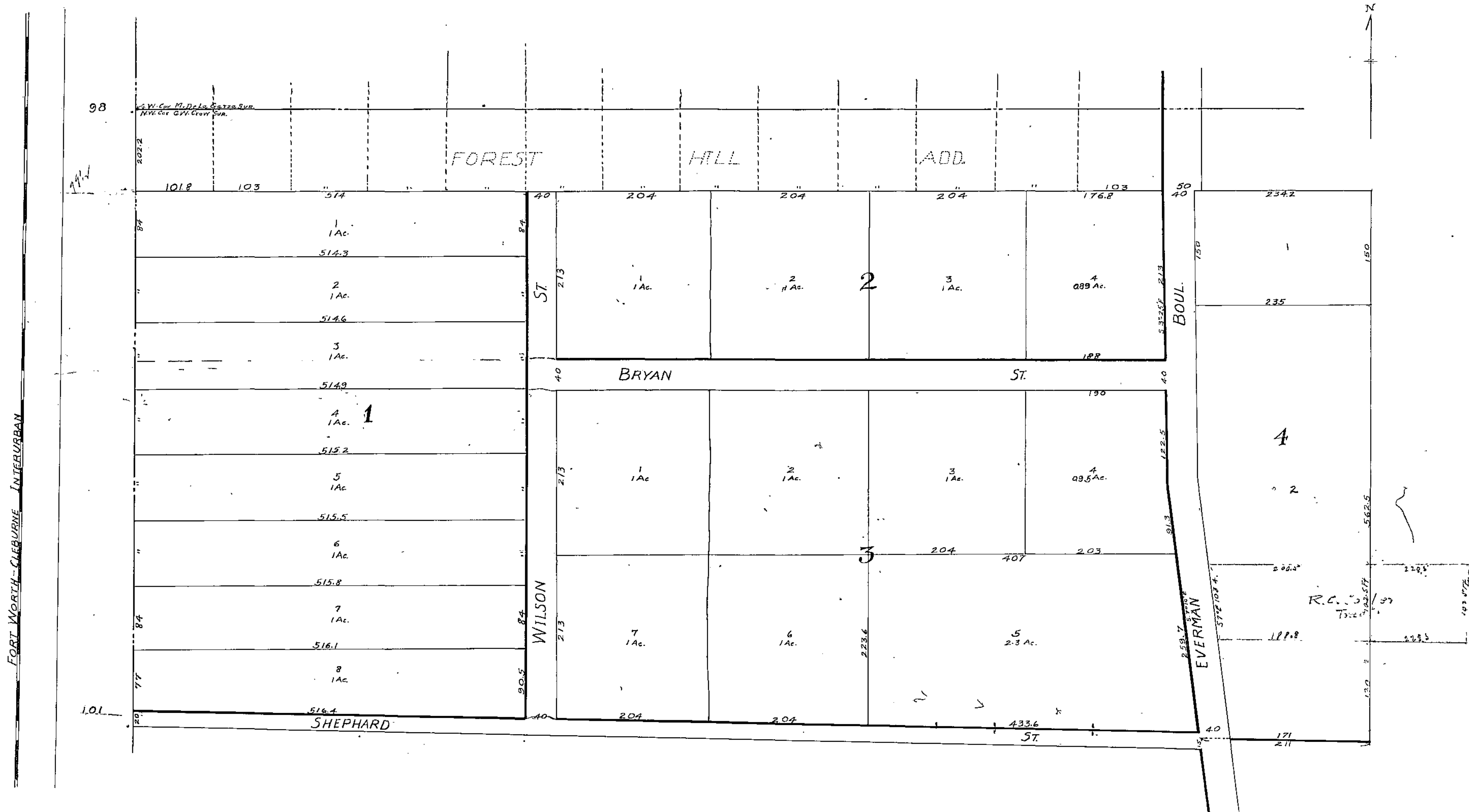
Addition Survey

Block No. _____
Abstract No. _____

No. of Acres _____

G.W. Gray Sur.

Scale 100 Feet to the Inch



1 33
 1 33
 2 43

Land In FOREST PARK PLACE

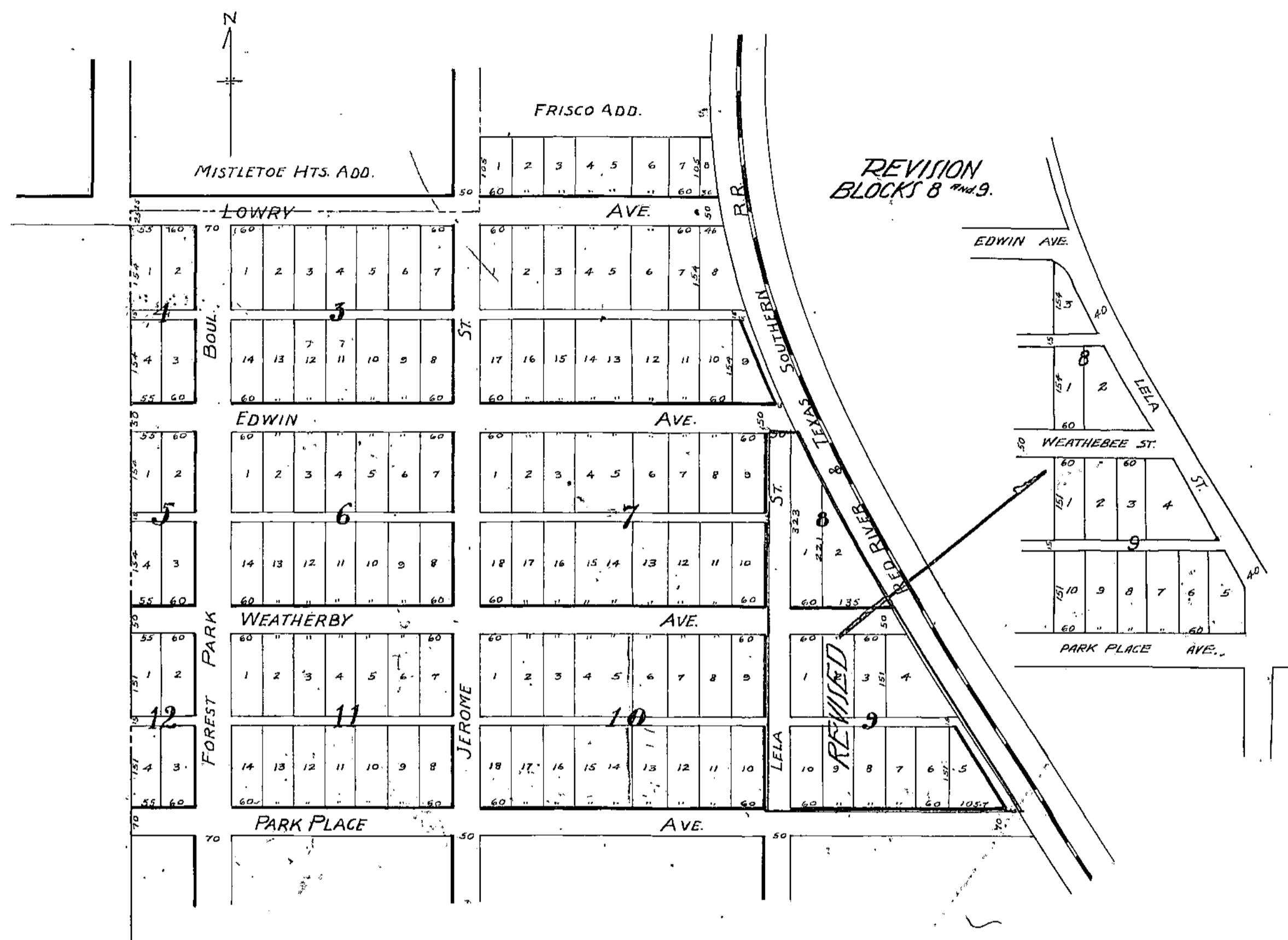
Addition Survey

Block No. _____
Abstract No. _____

No. of Acres _____

E.S. Harris Sur.

Scale 200 ~~Feet~~ ~~Feet~~ ~~Feet~~ to the Inch



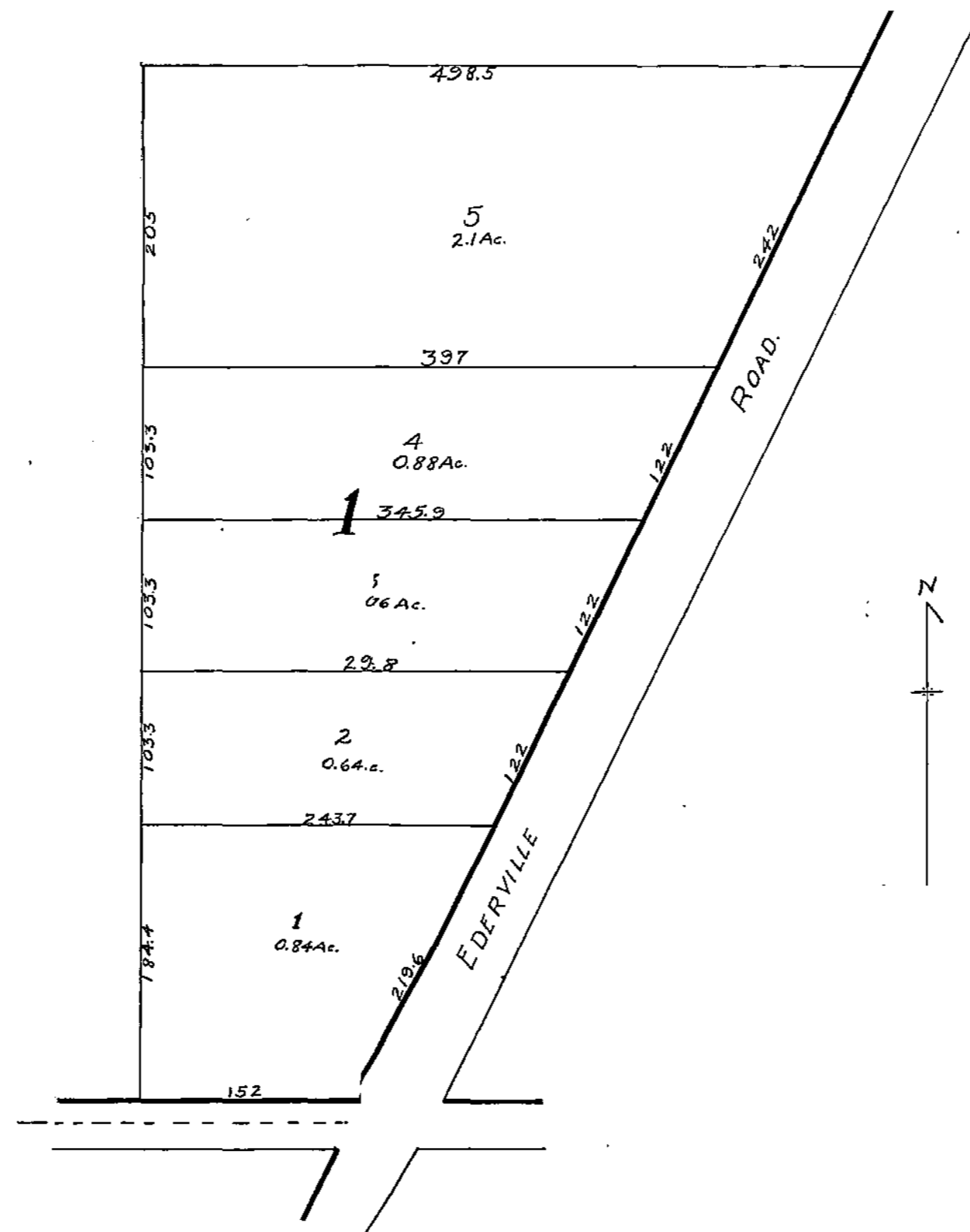
Land In FOSDICK'S SUB. OF PART OF
WILLIAM EDWARDS SUR.

Addition
~~Summary~~

Block No.
Abstract No.

No. of Acres

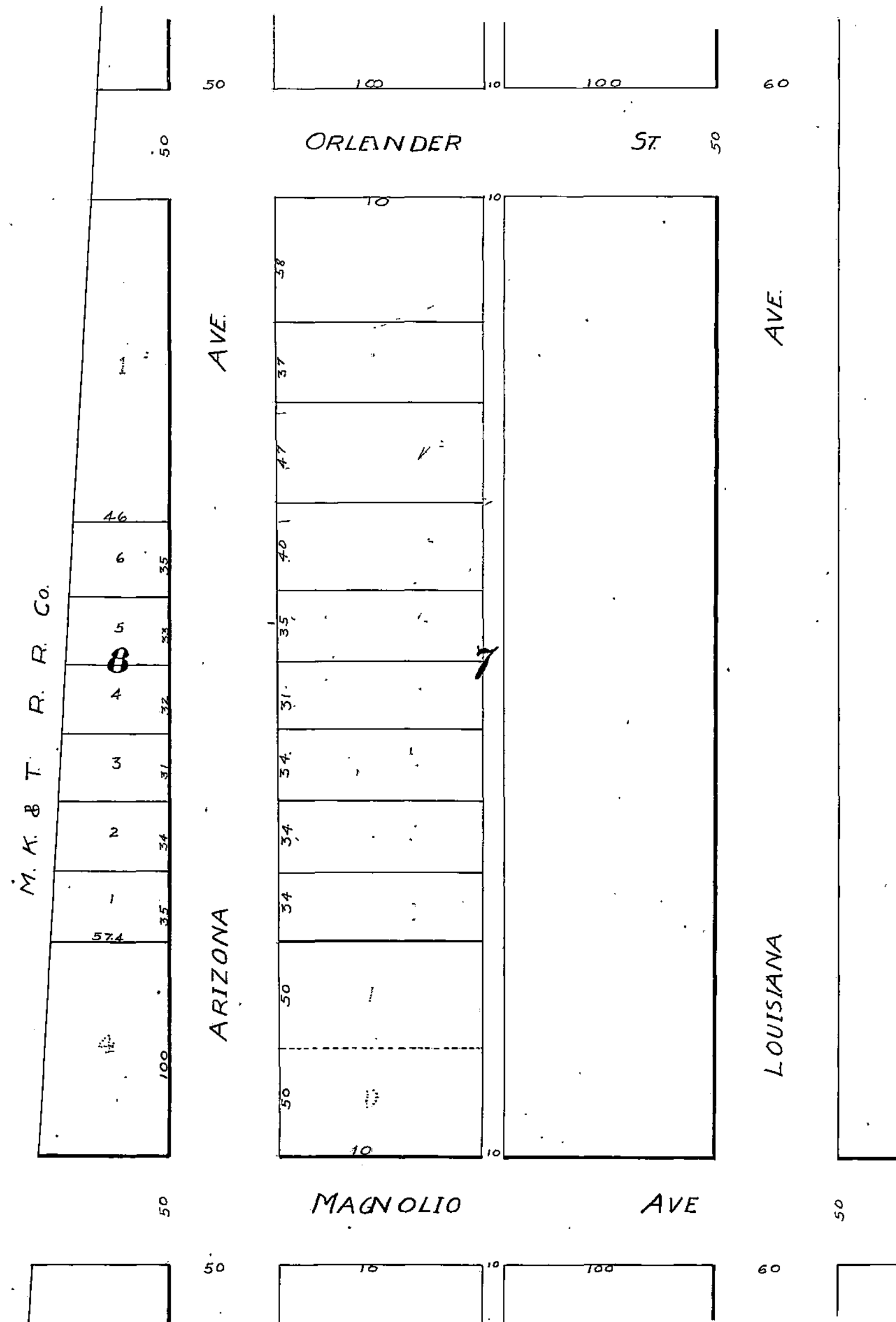
Scale 100 ^{Feet} ~~Yards~~ to the Inch



SIMON'S SUB. OF LOTS 12-13-14-15-16-17 & 18
Land In ~~BLK. 7 & LOTS 2 & 3 BLK. 8 LAWN TERRACE~~

Block No. _____
Abstract No. _____ No. of Acres _____

Scale .50 ^{Feet}
~~Varies~~ to the Inch



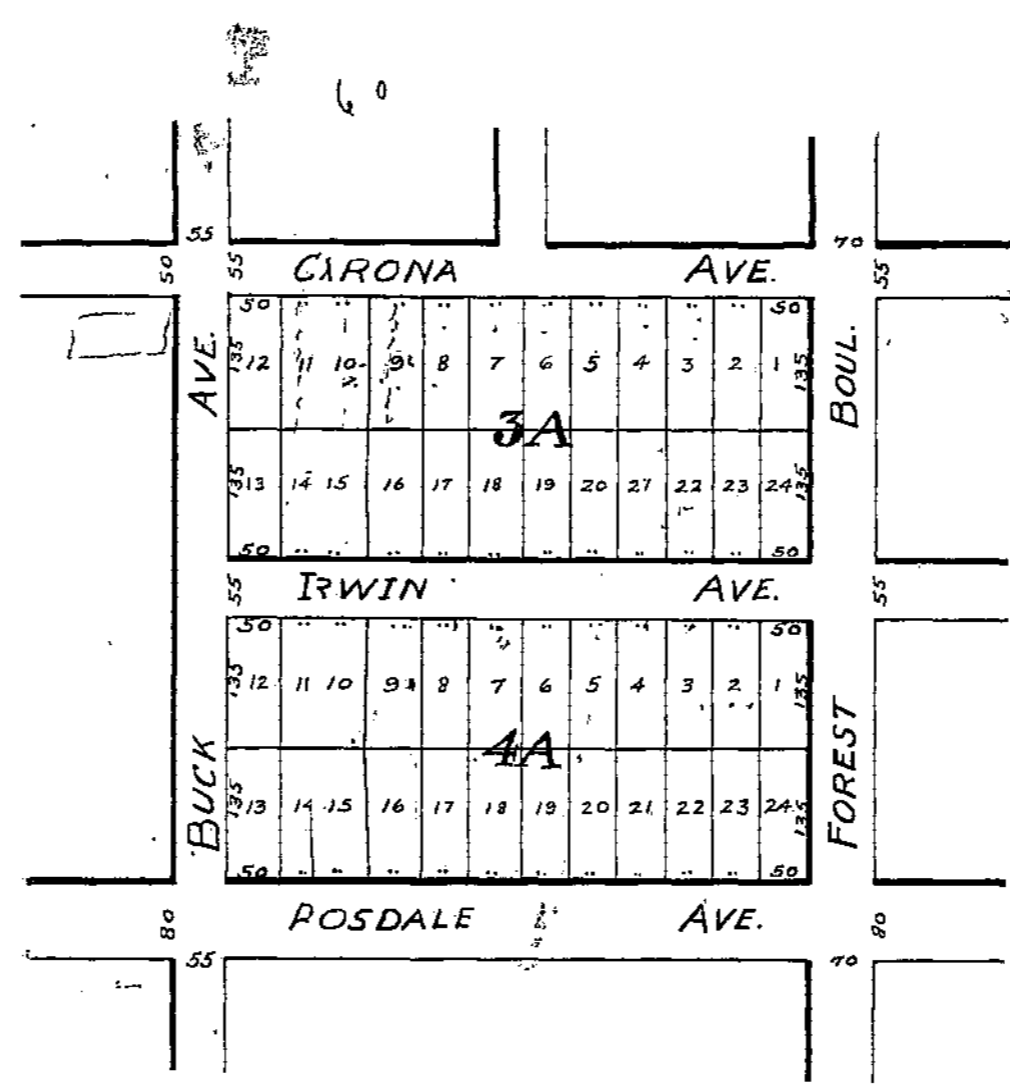
Old Plat No. _____

Plat No. 7161

Land In MISTLETOE HTS. - SANGAMO PARK Addition Survey Block No. _____ Abstract No. _____ No. of Acres _____

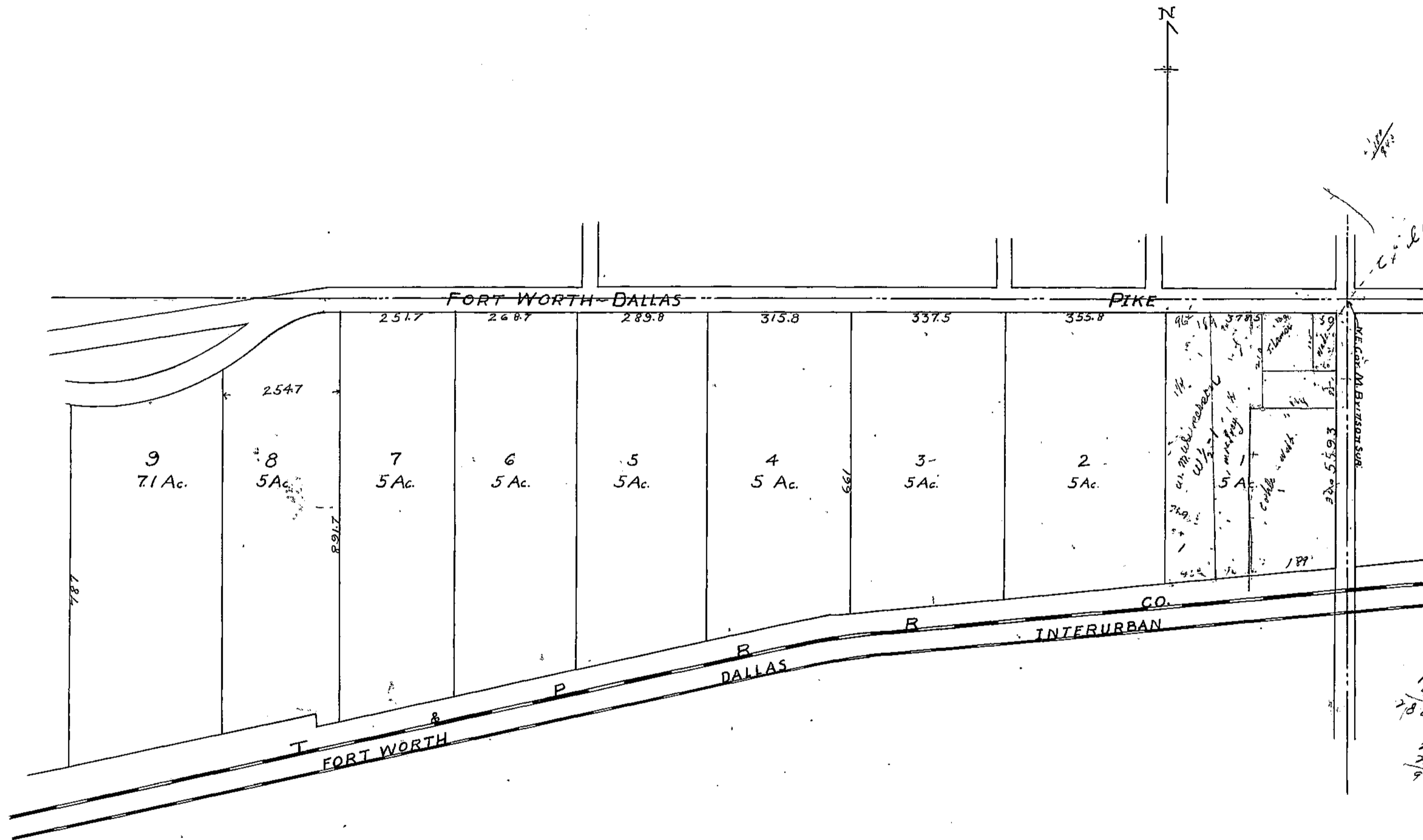
Scale 200 ^{Feet} ~~Feet~~ to the Inch

*W 20' x 10'
6 40' x 11'*



Land In FRUITVALE ACRES Addition Block No: Abstract No. No. of Acres M. B. 1171207, 544

Scale 200 Feet to the Inch



89
1" = 200'

Handwritten note: Fruitvale

189
96.0
782.5
278.0
285.0
93.0

Land In MURRAY HILL

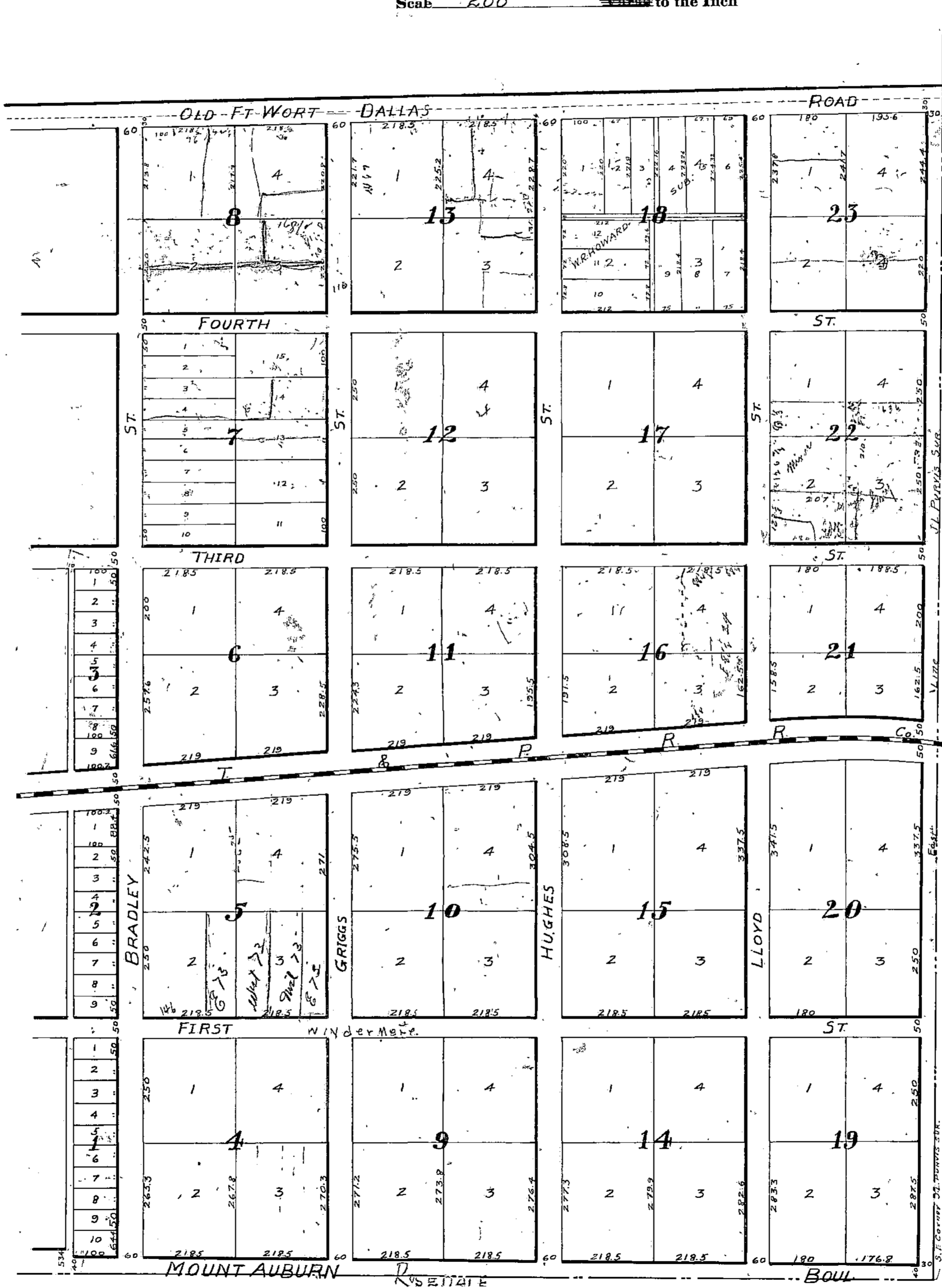
Addition STANLEY

Block No. _____
Abstract No. _____

No. of Acres _____

J.L. PURVIS SUR.

Scale 200 Feet
to the Inch



Handwritten: 718
= 77.62

Handwritten: 219
92.25

Handwritten notes and calculations:

- 1/4 219 / 4 = 54.75
- 219 / 2 = 109.5
- 116 / 2 = 58
- 116 / 4 = 29
- 264
- 166.5
- 219
- 166.5
- 146
73
73
- 333
120
213
- 219
120
99
- 333
120
213
- 833.13
250
583.13
- 833.13
- 146

Land In J.B. GRAY

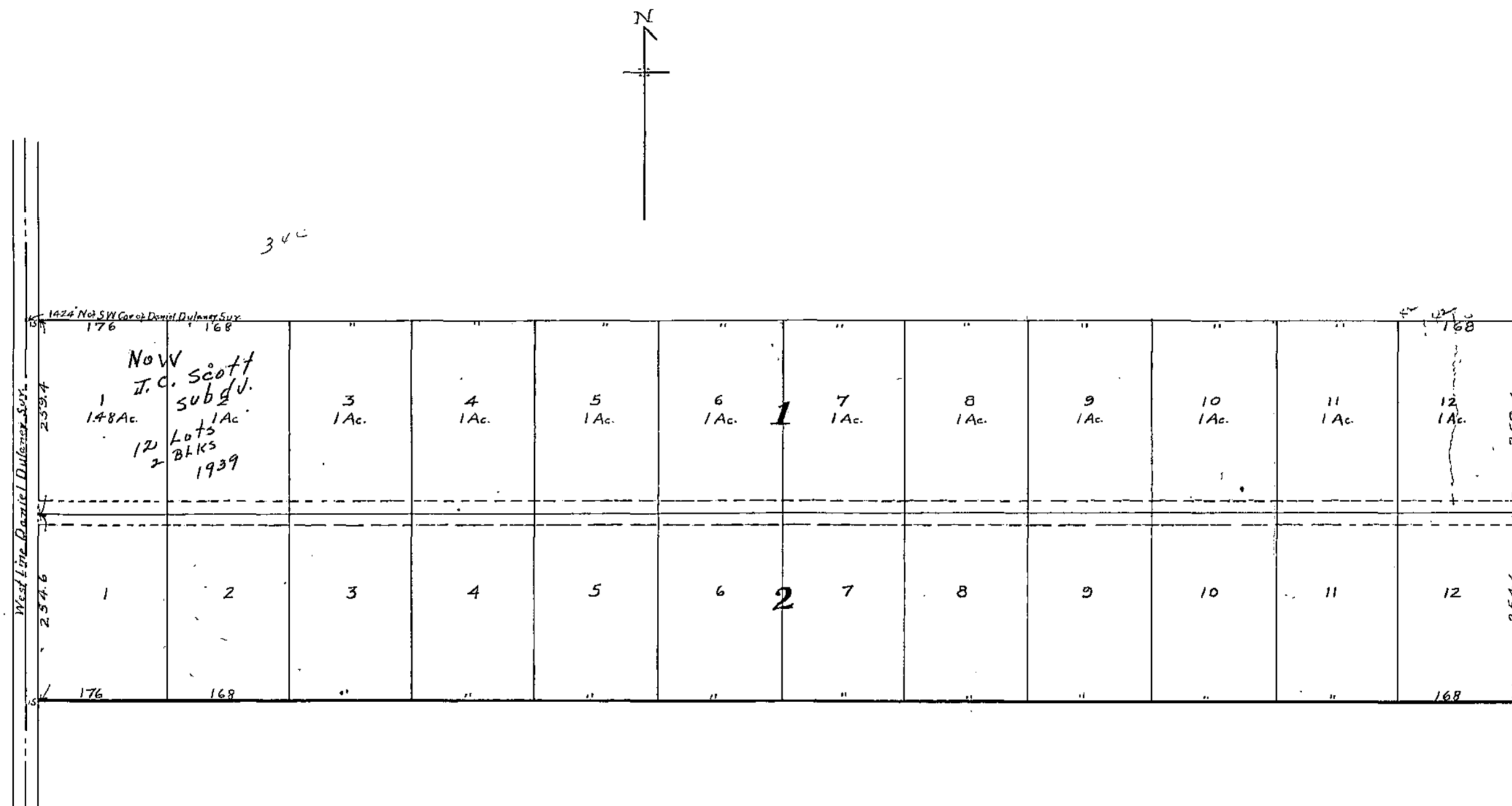
Addition
~~Survey~~

Block No.
Abstract No. _____

No. of Acres _____

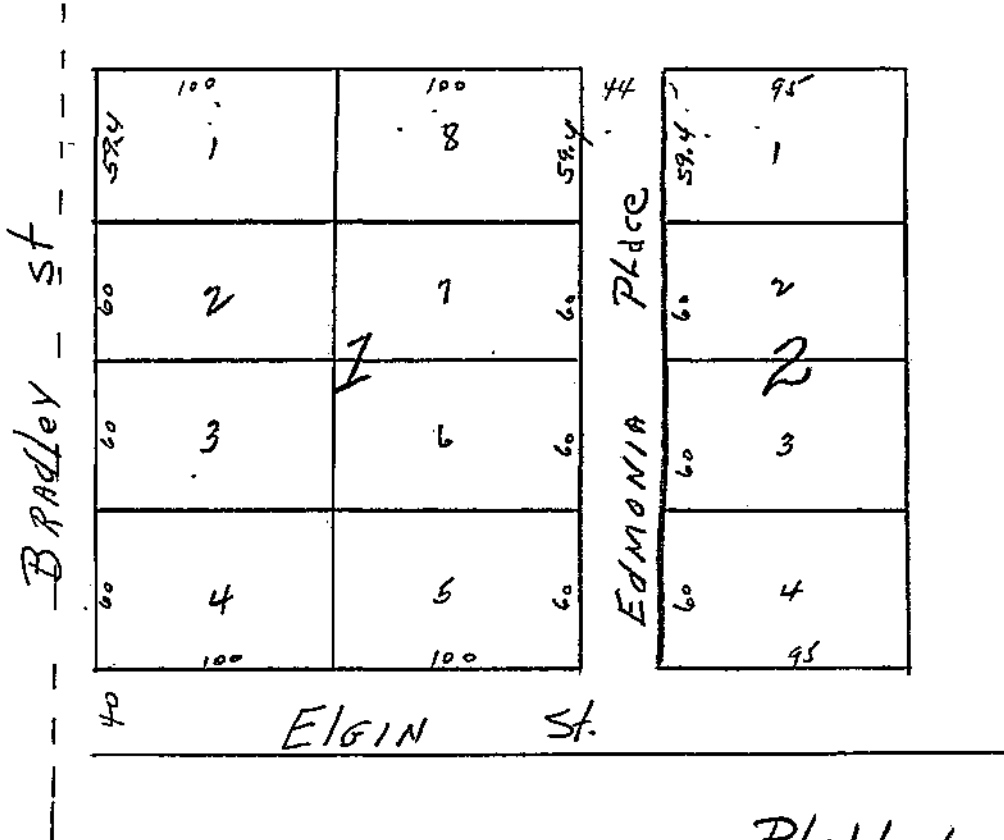
D. Dulaney Surv.

Scale 150 Feet
to the Inch



J. C. Scott Sub of Lots 1-2 BLK 1
 J. B. GRAY Add.

Also
 Plat # 7510



Platted 1938
 Taxed beg. 1939

Old Plat No. _____

Plat No. 7165

Land In GASSAWAY

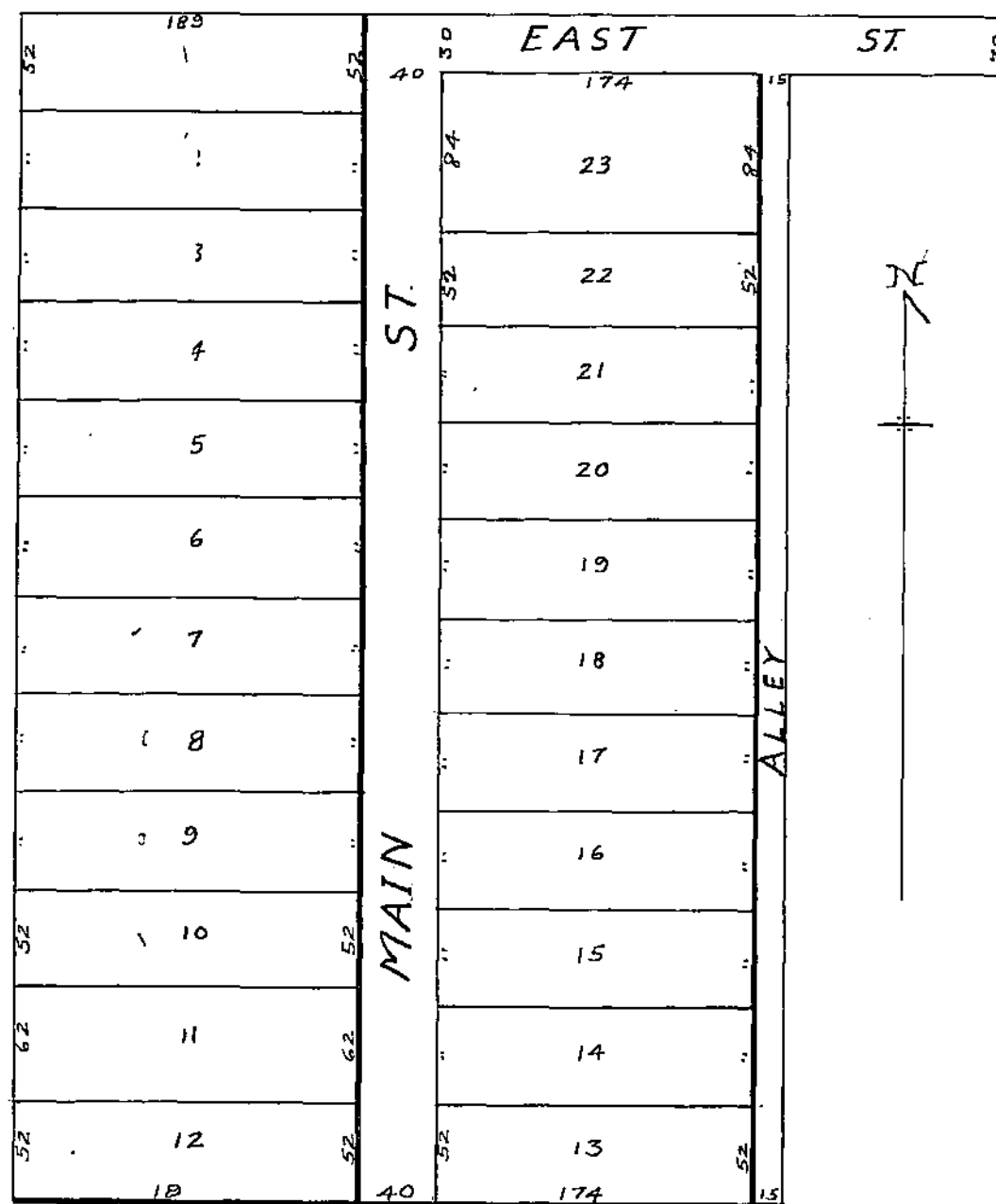
Addition
~~Survey~~

Block No.
Abstract No. _____

No. of Acres _____

G.W. Conrad Sur.

Sale 100 ^{Feet}
~~Width~~ to the Inch



Land In SISK HEIGHTS

Addition Survey

Block No. _____
Abstract No. _____

No. of Acres _____

E.S. Harris Sur.

Scale 100 Feet to the Inch



Land In BRENTMOOR

Addition _____ Block No. _____
Abstract No. _____

No. of Acres _____

G.W. Hartzog Surv 44 Ac.

Scale 200 Feet to the Inch



REVISED MAP Bks 8-9

REVISED
SEE MAP

Old Plat No. _____

Plat No. 7168

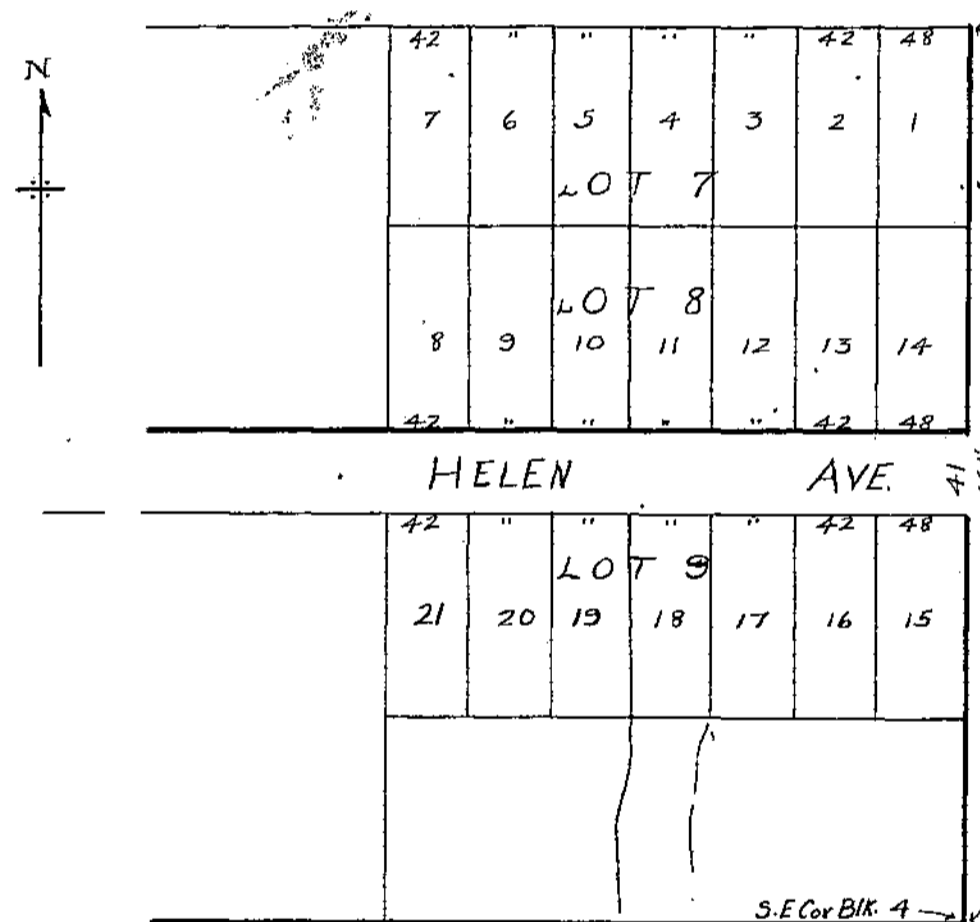
Land In A GUERTLER'S SUB.
LOTS 7-8&9 BLK. 4 EVAN'S SOUTH

Addition

Block No.
Abstract No.

No. of Acres _____

Scale 100 Feet to 1 Inch



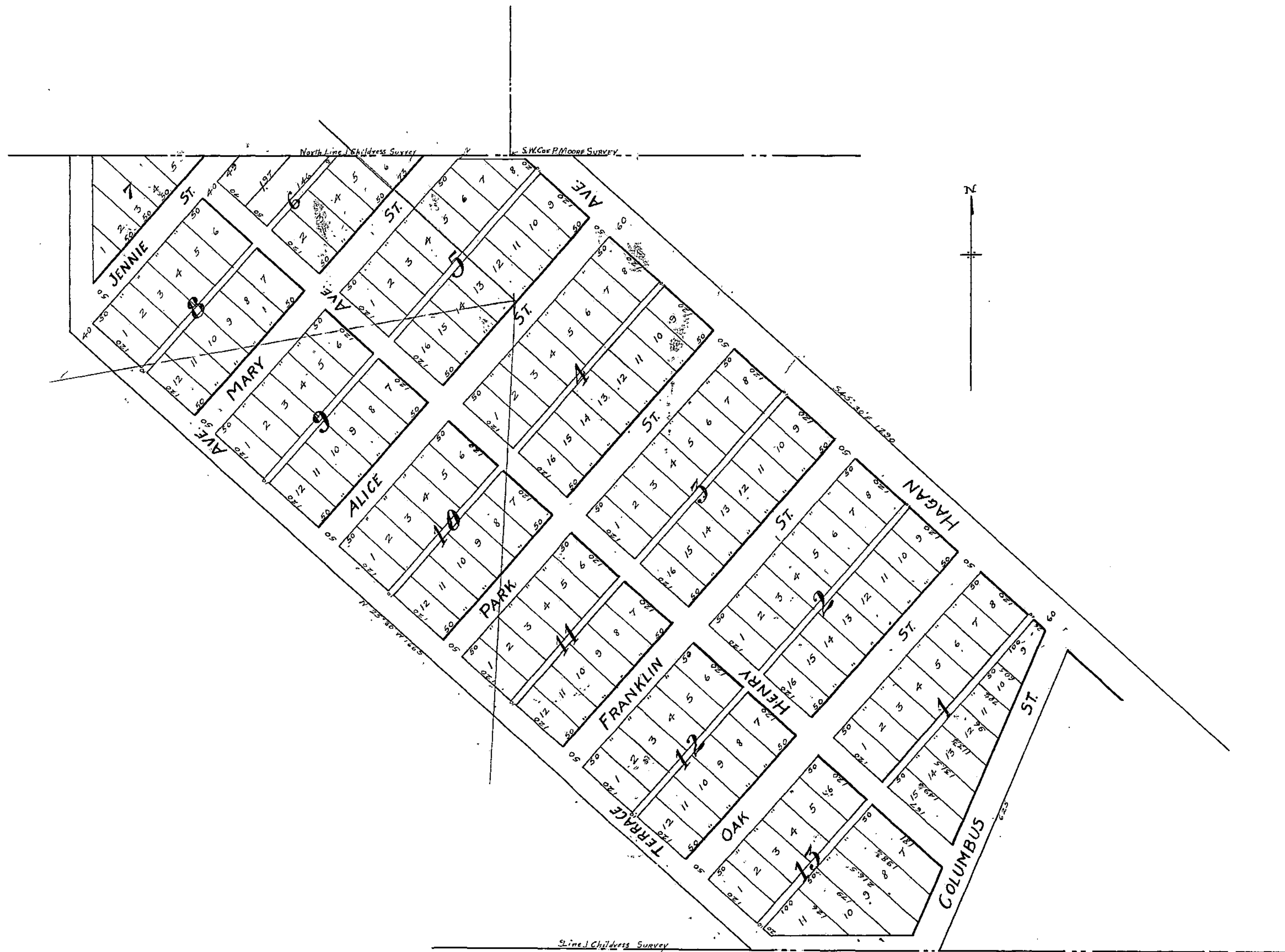
Land In HAGAN HEIRS

Addition
Survey

Block No.
Abstract No.

No. of Acres J Childress Surv.

Scale 150 Feet
Varas to the Inch





Old Plat No. _____

Plat No. 7170

Land In A.S. HALL

Addition _____

Block No. _____
Abstract No. _____

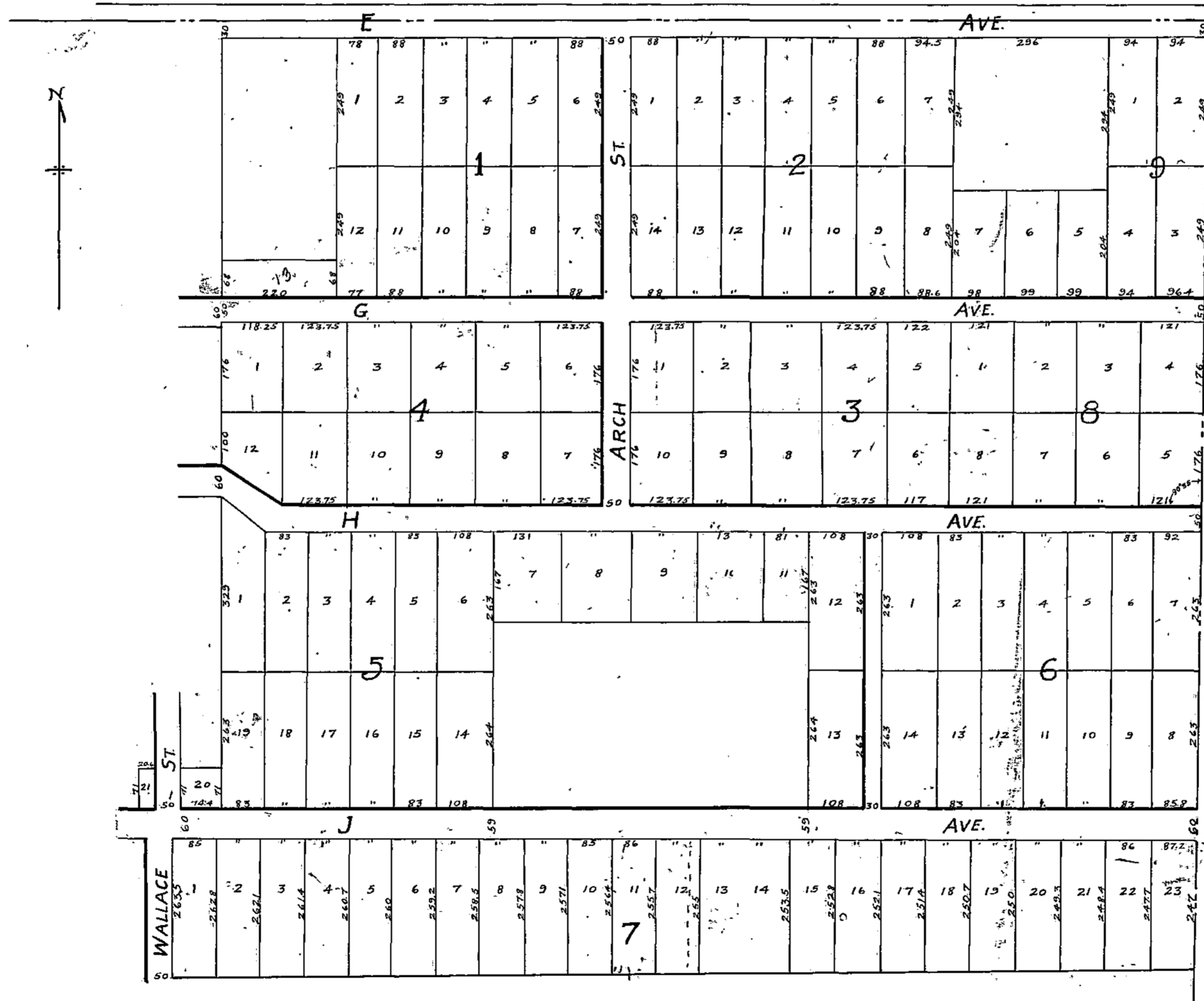
No. of Acres _____

J. Tewell Sur.

• Scale 200 Feet to the Inch

96
3
28

2(263
1312

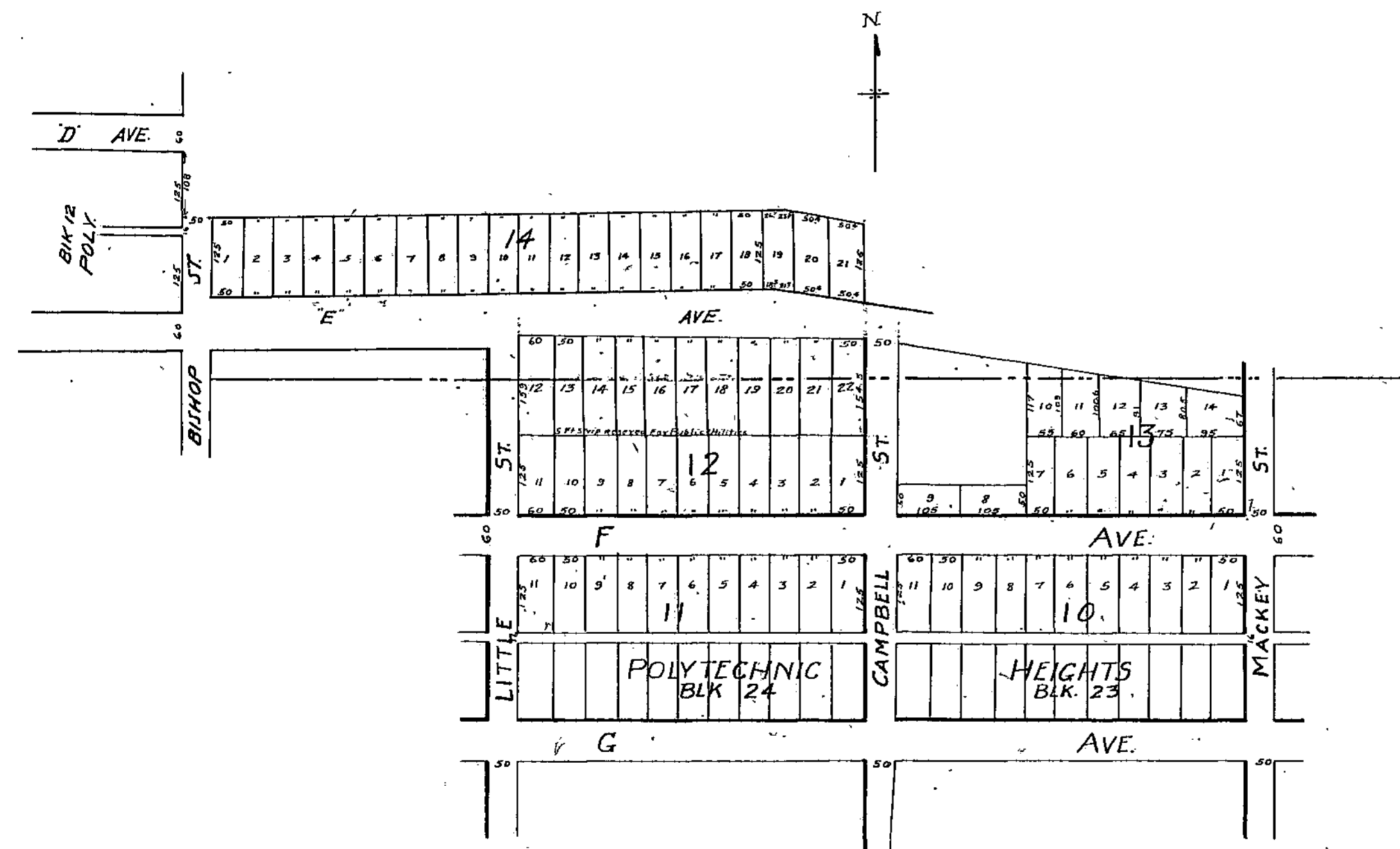


Handwritten notes: $2(263) / 600$

Handwritten note: 263/1312

Land In ASHALL BLKS 10-11-12-13-14 Addition _____ Block No. _____ Abstract No. _____ No. of Acres _____ J. Tewell Sux.

Scale 200 Feet to the Inch



Old Plat No. _____

Plat No. 7172

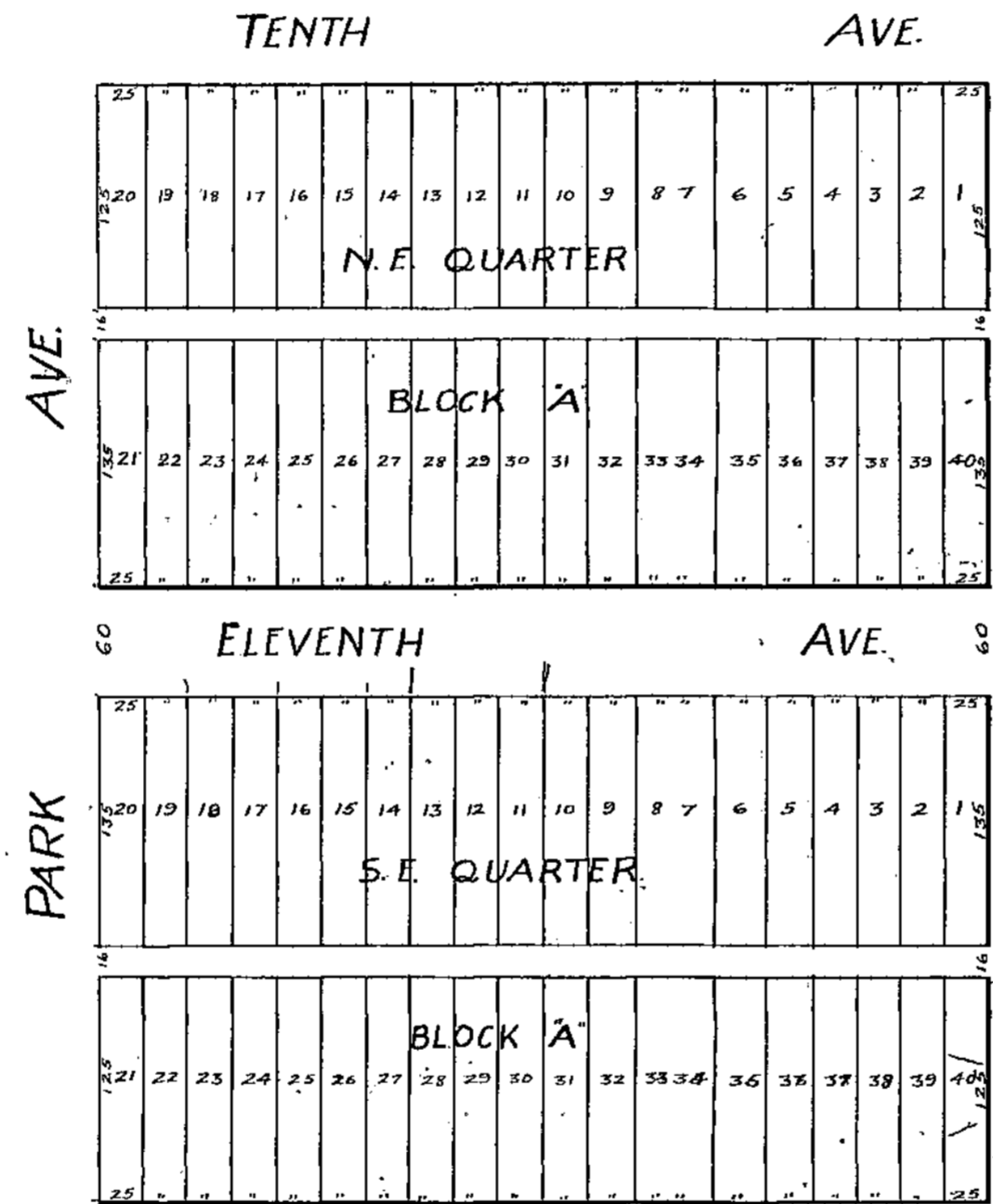
Land In HAMMOND'S SUB. PT. BLK. A

Addition

Block No.
Abstract No. _____

No. of Acres _____

Scale 200 Feet to the Inch



Land In NJ HARRIS EAST

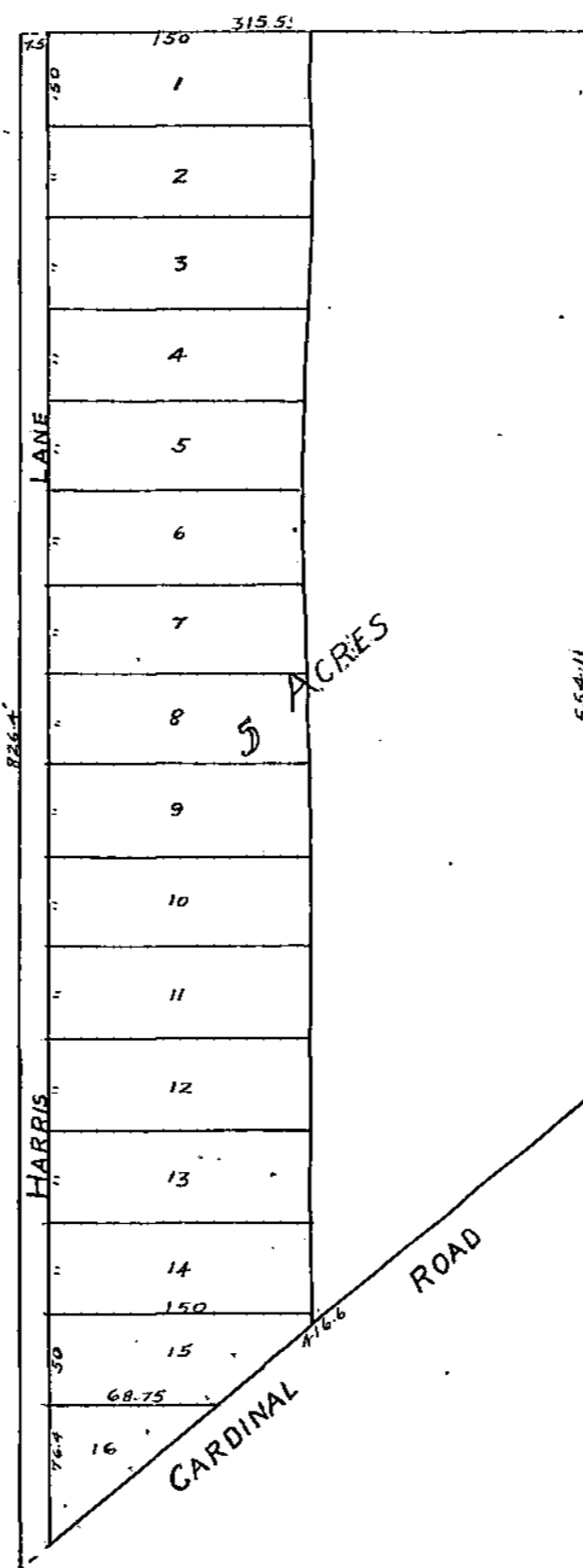
Addition
~~Survey~~

Block No.
Abstract No.

No. of Acres

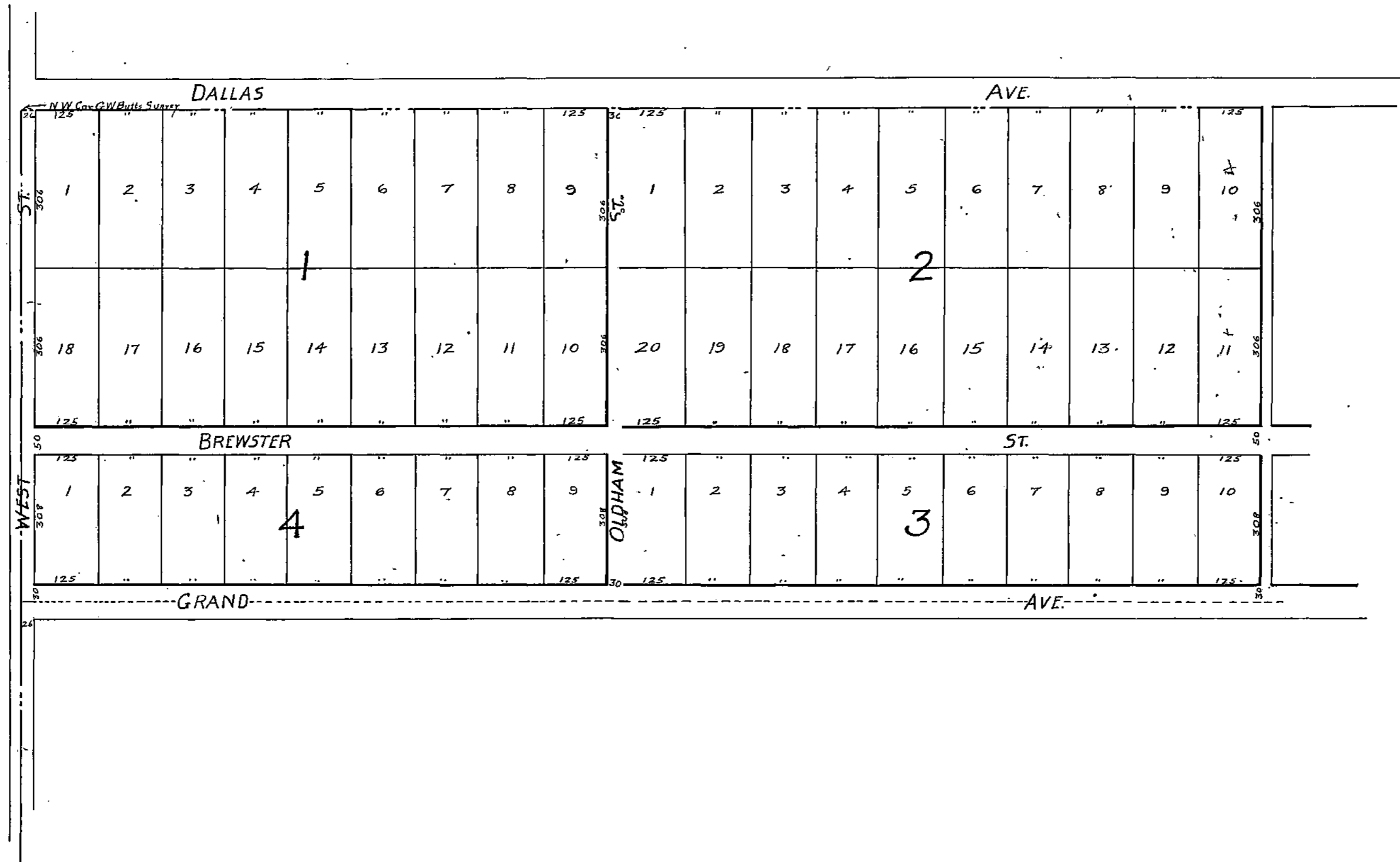
J. Walker Sur.

Scale 20 Feet
to the Inch



Land In HARWOOD LITTLE FARMS Addition Survey Block No. _____ Abstract No. _____ No. of Acres _____ G.N. Butts Survey

Sale 200 Feet to the Inch



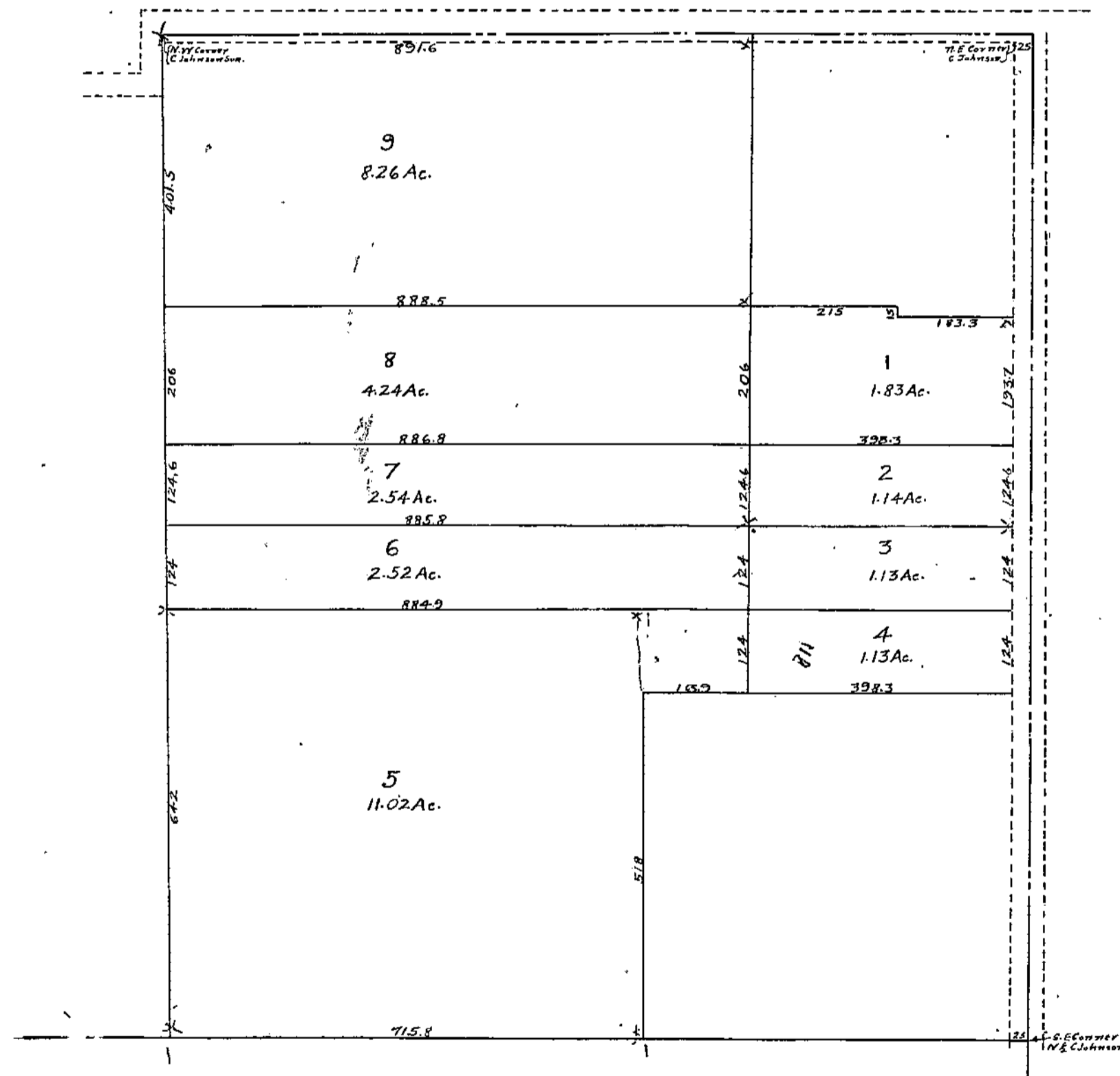
Land In HARWOOD & SMITH SUB.
PART OF C. JOHNSON SURVEY

Addition
5

Block No.
Abstract No. _____

No. of Acres _____

Scale 200 Feet
_____ to the Inch



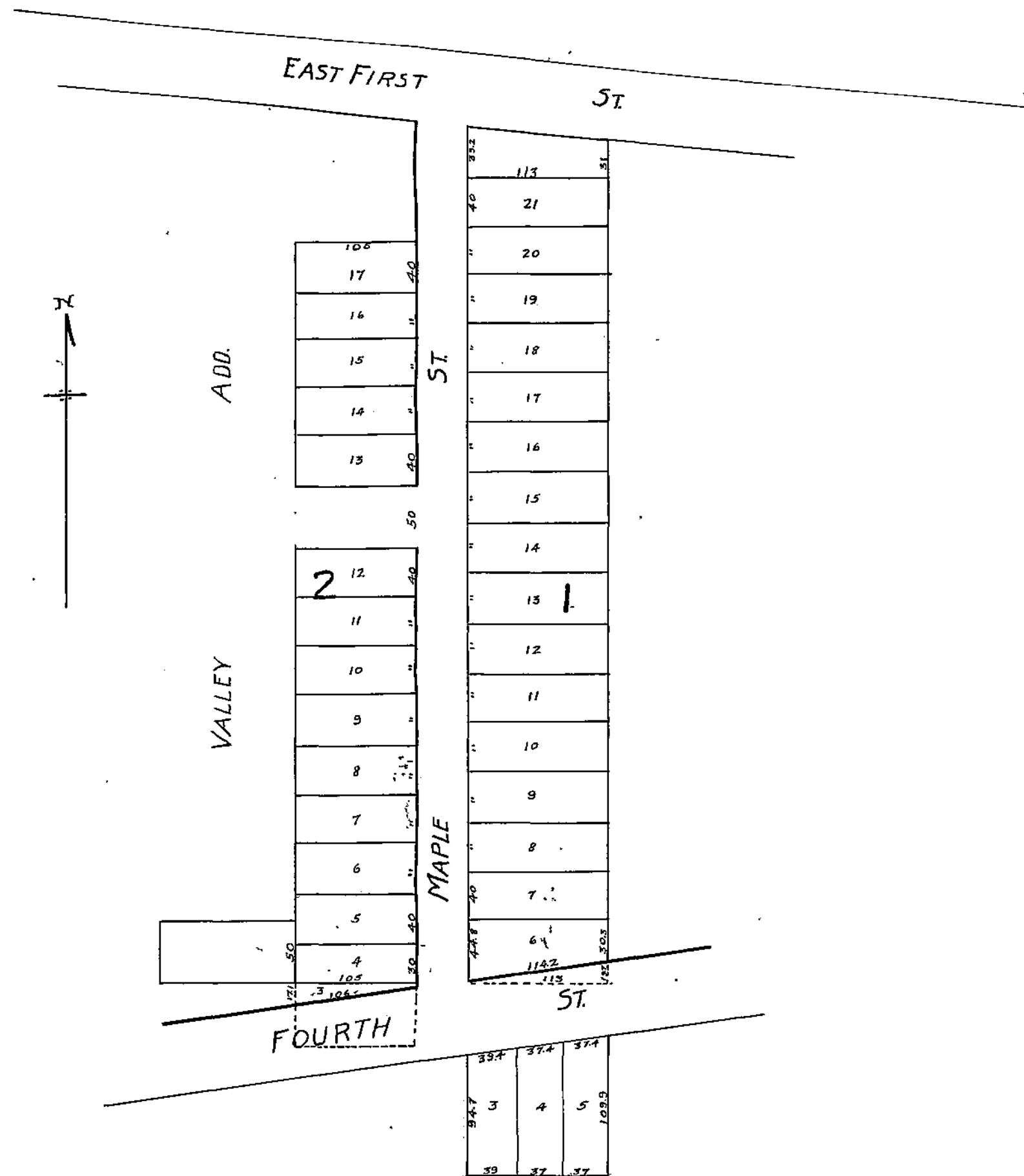
Land In S.J. HIGG'S SUB.
PT. BLKS. 1 & 2 VALLEY ADD.

Addition S. _____

Block No. _____
Abstract No. _____

No. of Acres _____

Scale 100 Feet to the Inch



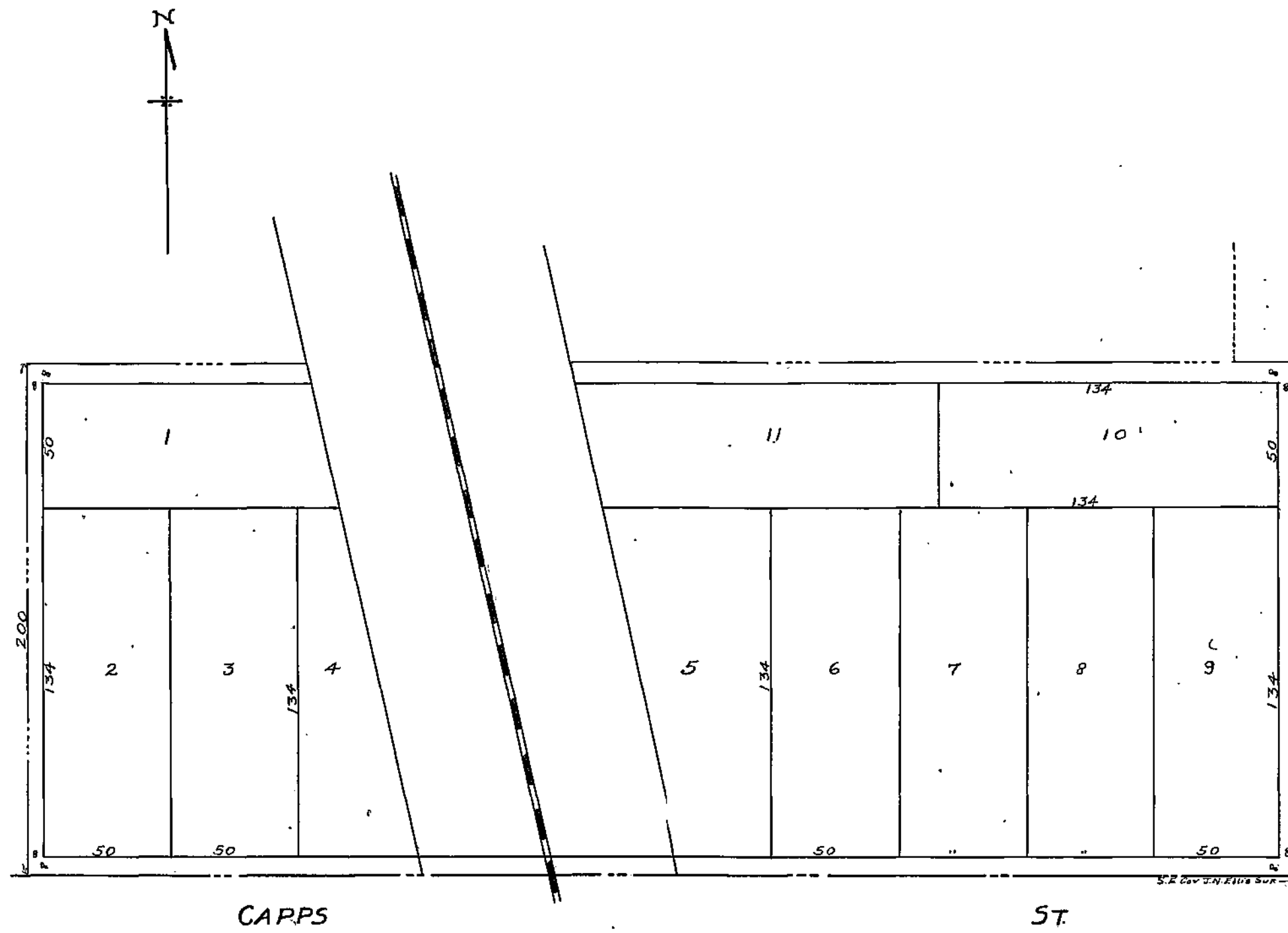
Land In KRULL PLACE

Addition
~~_____~~

Block No.
Abstract No. _____

No. of Acres _____

Scale 0 ^{Feet} ~~_____~~ to the Inch



Land In J.M. LAMB

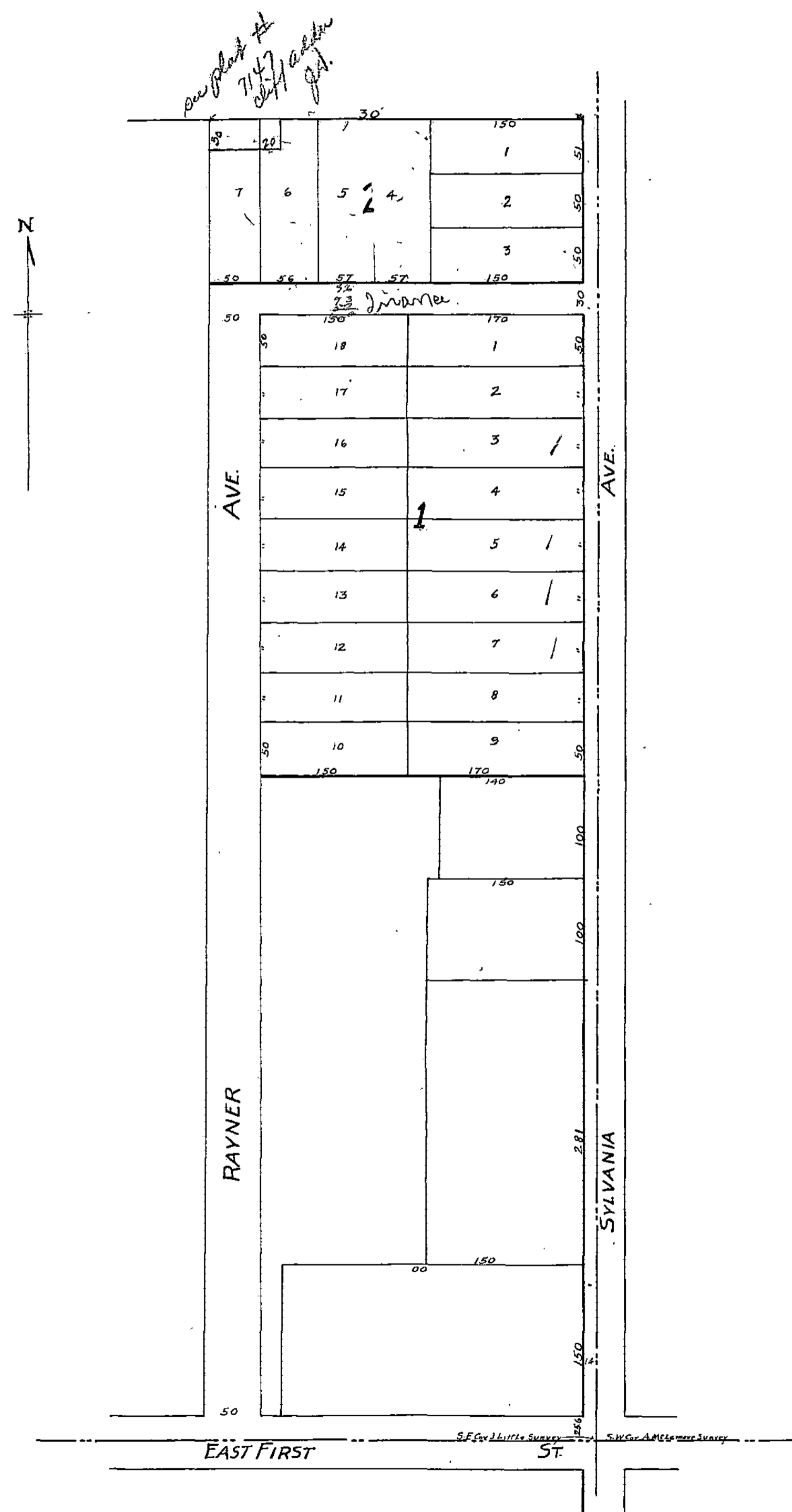
Addition [redacted]

Block No. _____
Abstract No. _____

No. of Acres _____

J. Little Surv.

Scale 100 Feet [redacted] to the Inch



Old Plat No. _____

Plat No. 7180

Land In HENRY MARK'S SUB.
BLK 71 ARLINGTON HTS. 1st FILING

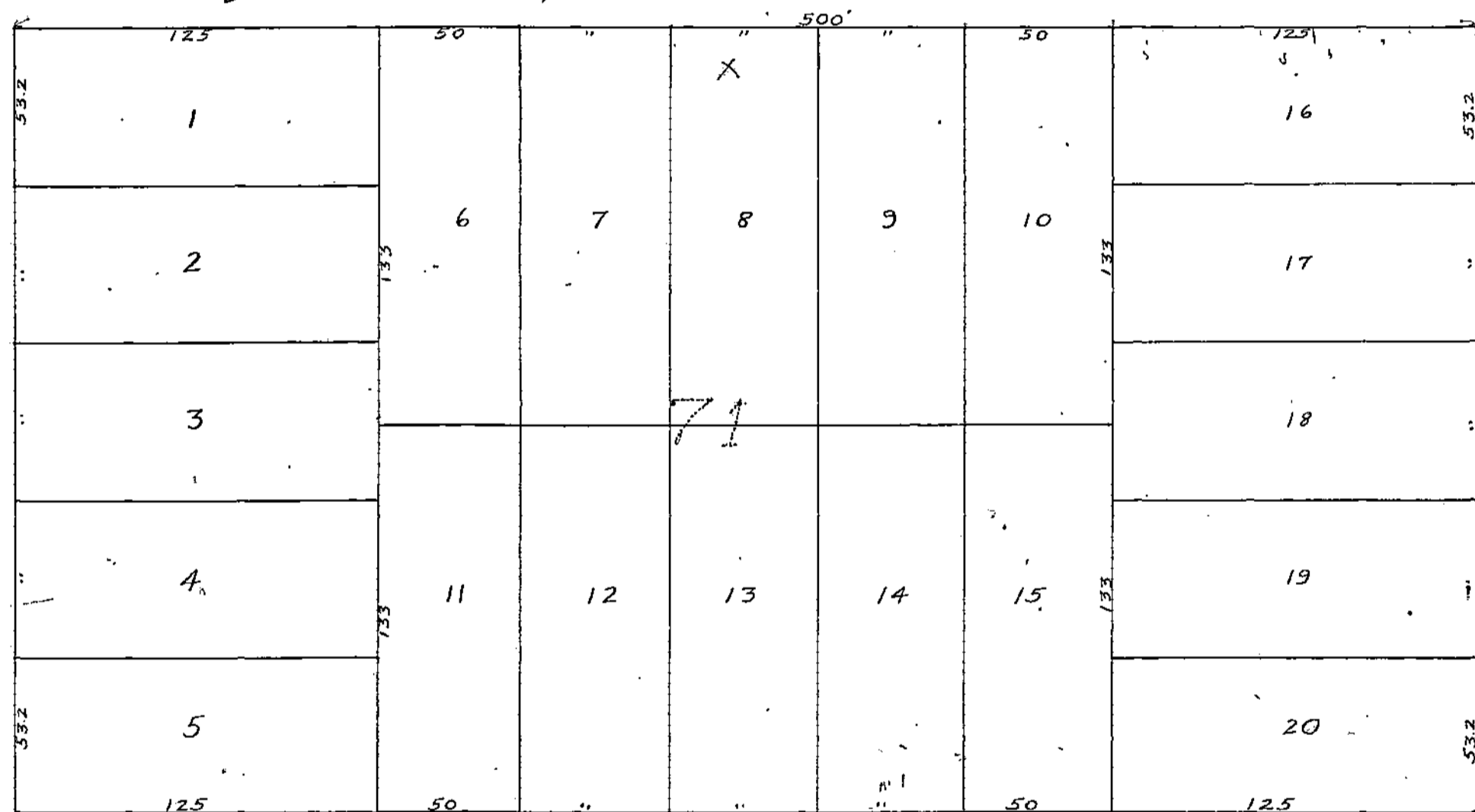
Addition Block No.
Abstract No. No. of Acres

Scale 50 Feet to the Inch



E. Campo

Saintinette



Pershing

Land In DENMAN SUB.
BLKS 15-16-17-18-19 & 20 OAKLAWN

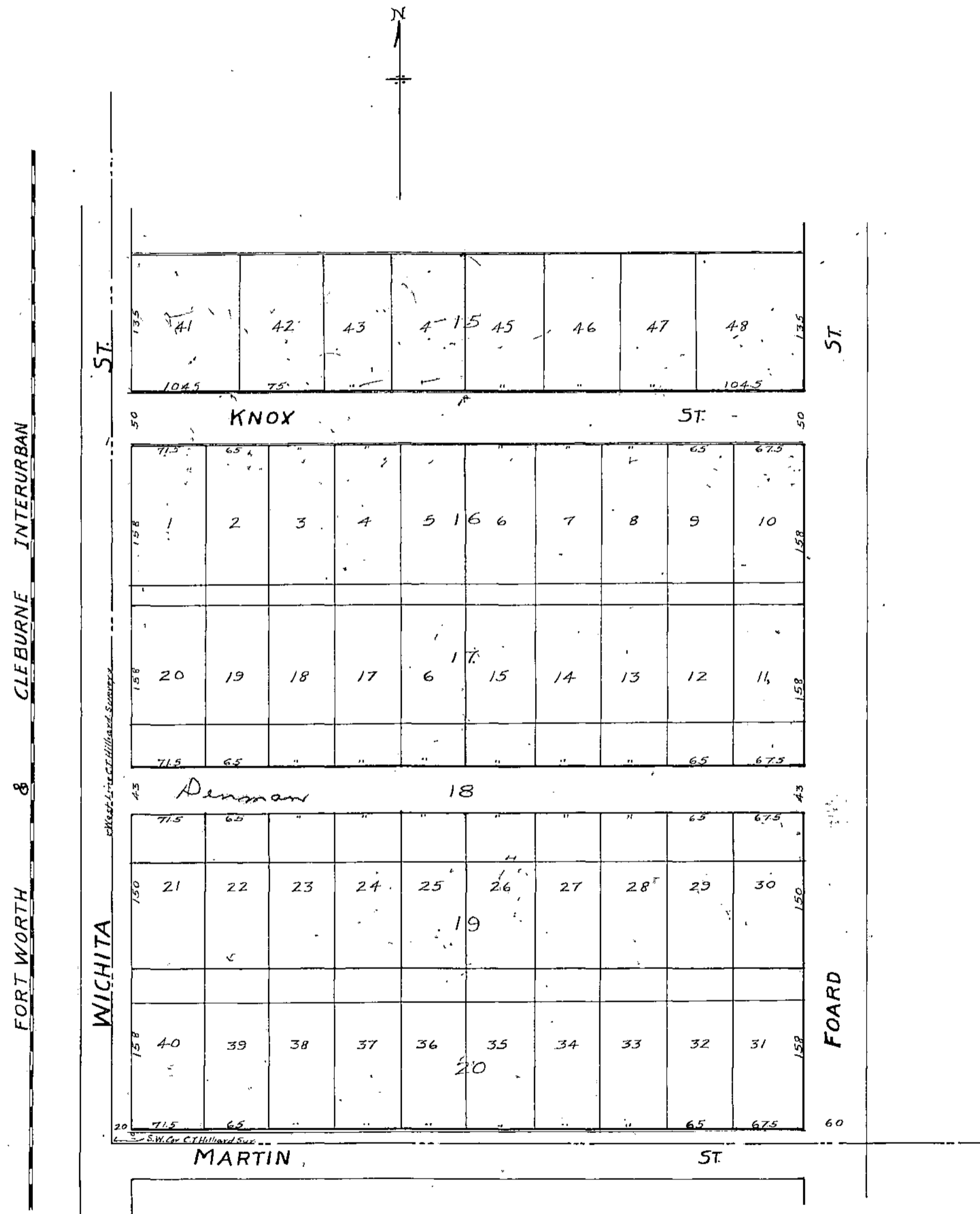
Addition
Survey

Block No.
Abstract No.

No. of Acres

C.T. Hilliard Sub.

Scale 100 Feet
Varas to the Inch



Old Plat No. _____

Plat No. 7182

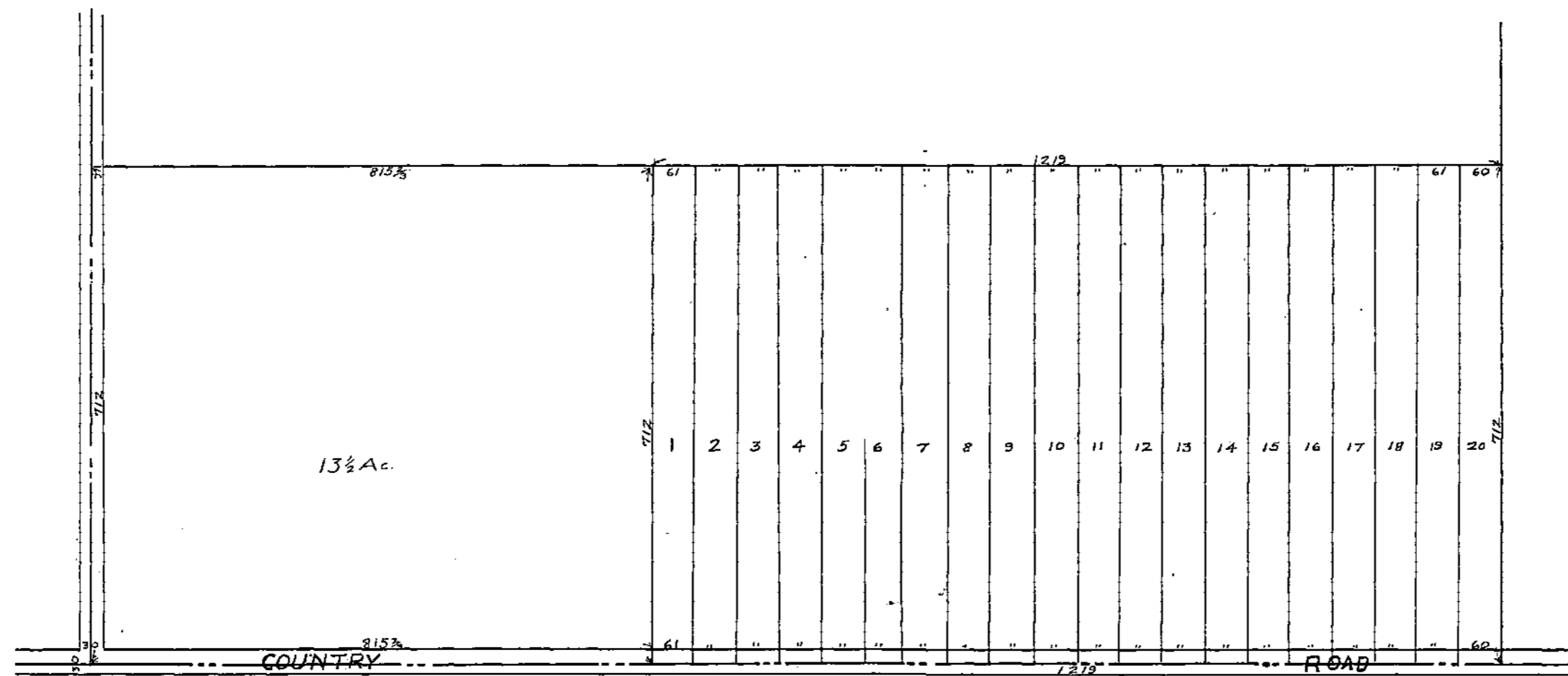
Land In SIMON & MAYERS SUB.
PART D. DULANEY SUR.

Addition
Survey

Block No.
Abstract No.

No. of Acres _____

Scale 200 Feet
Varas to the Inch



Old Plat No. _____

Plat No. 71.83

Land In JMAYFIELD

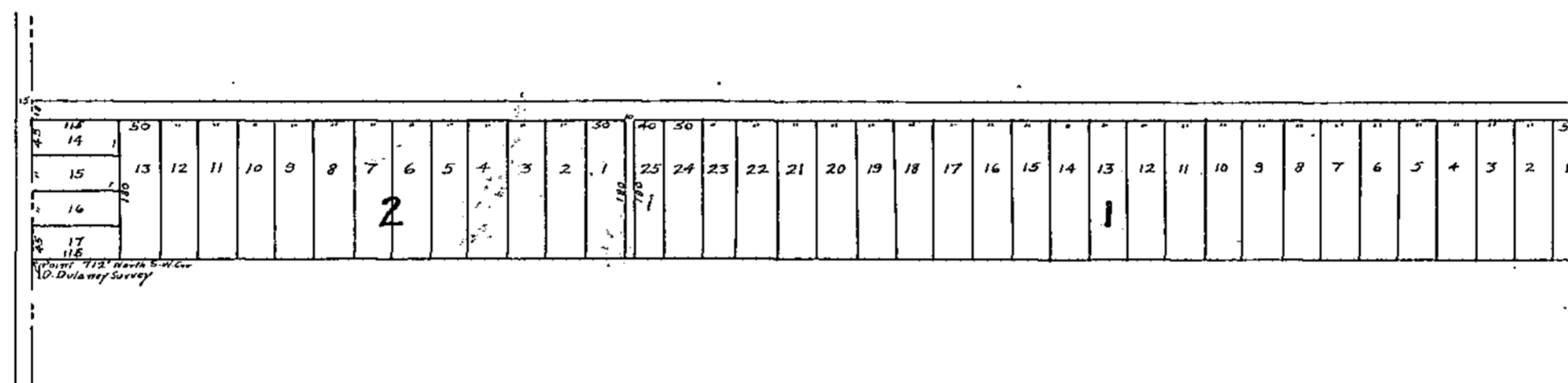
Addition S

Block No. _____
Abstract No. _____

No. of Acres _____

D. Dulaney Sub.

Scale 200 Feet to the Inch



Land In MILNER-COOK

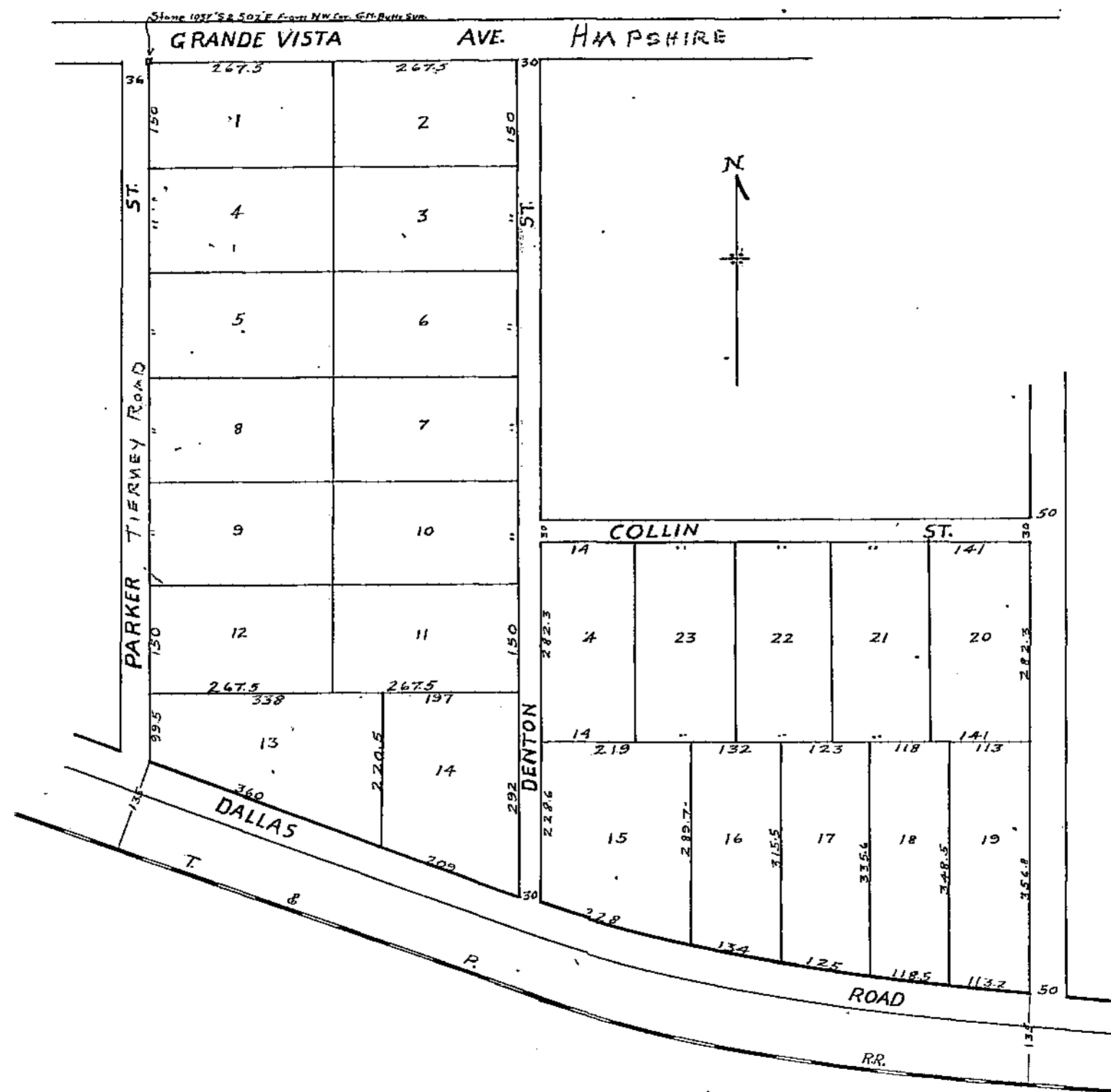
Addition

Block No. Abstract No.

No. of Acres

G.N. Butts Sur.

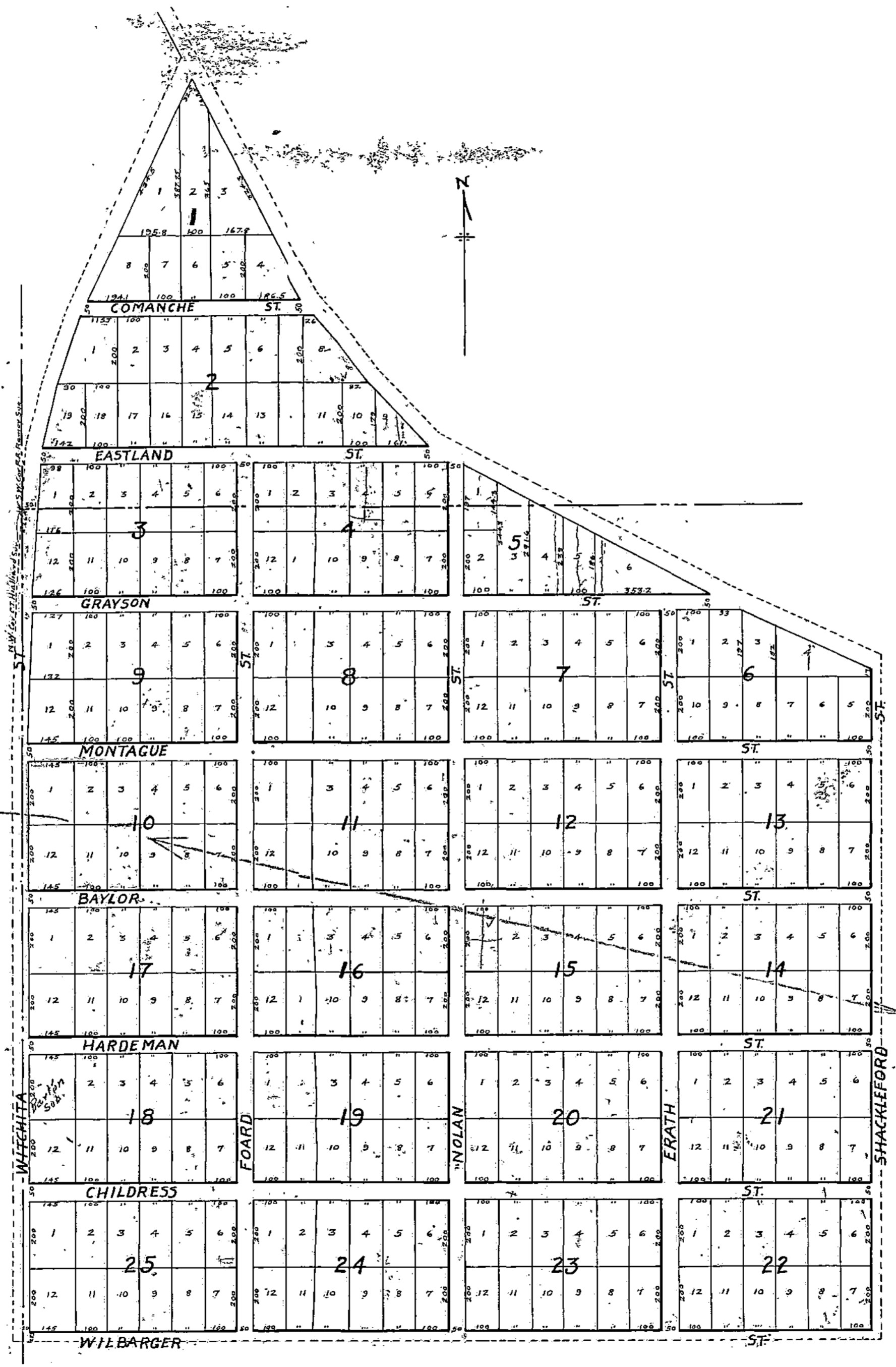
Scale 20 Feet to the Inch



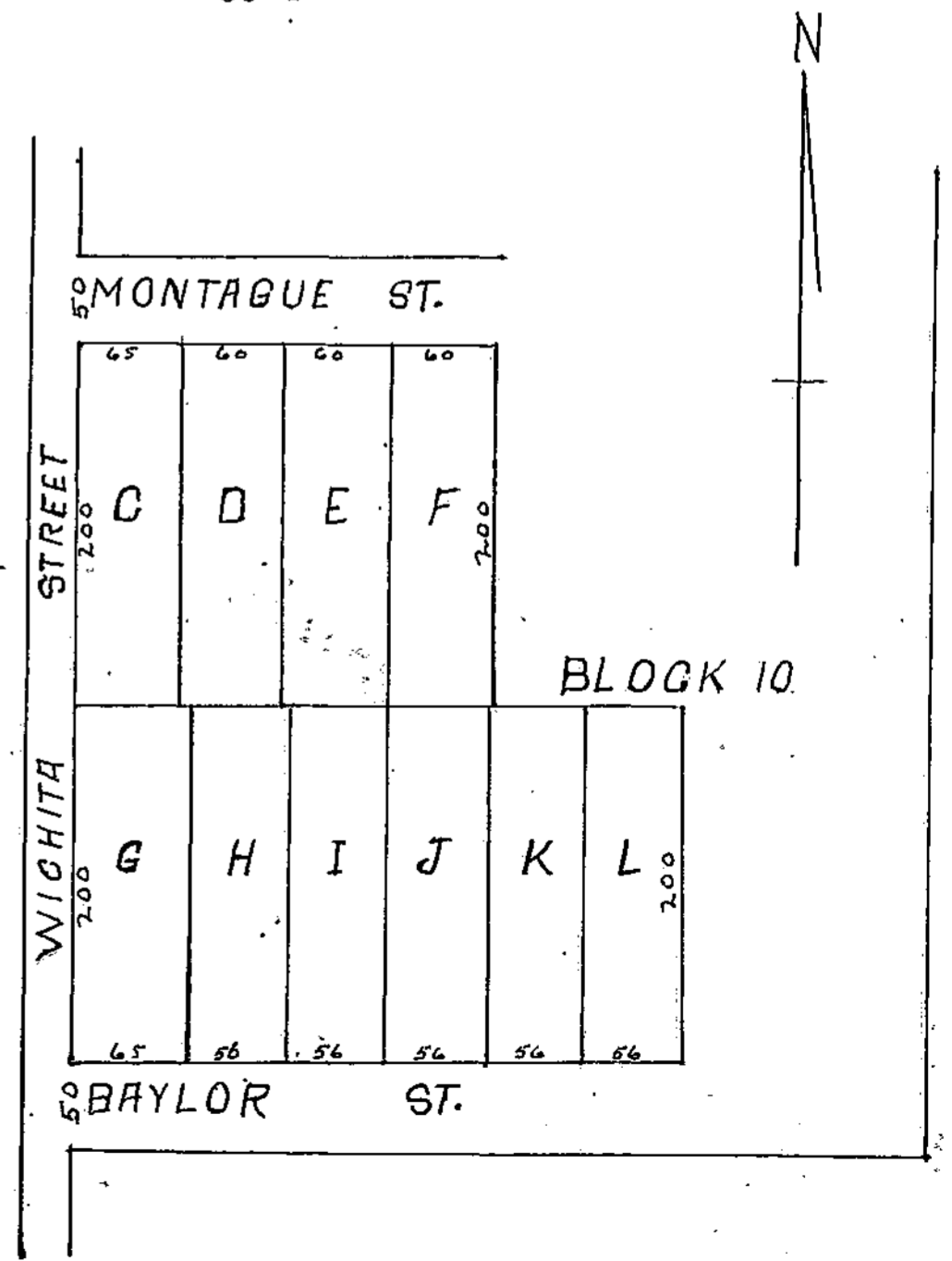
Land In MASONIC HOME 2ND FILING Addition Block No. Abstract No. No. of Acres

Scale 300 Feet to the Inch

1-7-10-11-12 Davidson's sub.



DAVIDSON'S SUB. OF
 LOTS 1, 2, 10 TO 12, BLK. 10
 MASONIC HOME 2ND FIL.
 SCALE 1" = 100'



Old Plat No. _____

Plat No. 7186

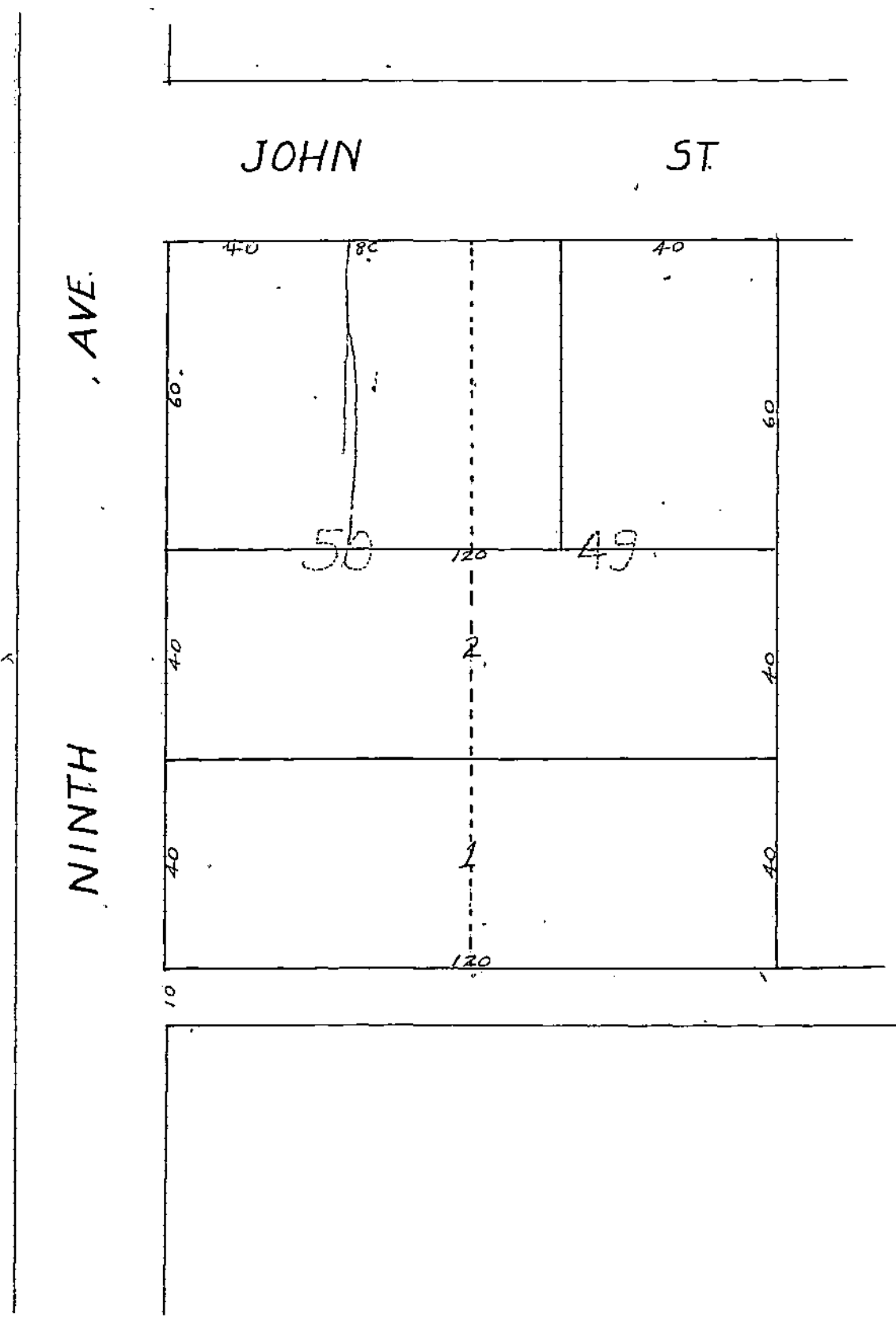
Land In L.R. BARTON SUB.
Lots 49 & 50 DISSEL TRACT

Addition
~~Survey~~

Block No. _____
Abstract No. _____

No. of Acres _____

Scale 30 Feet
to the Inch



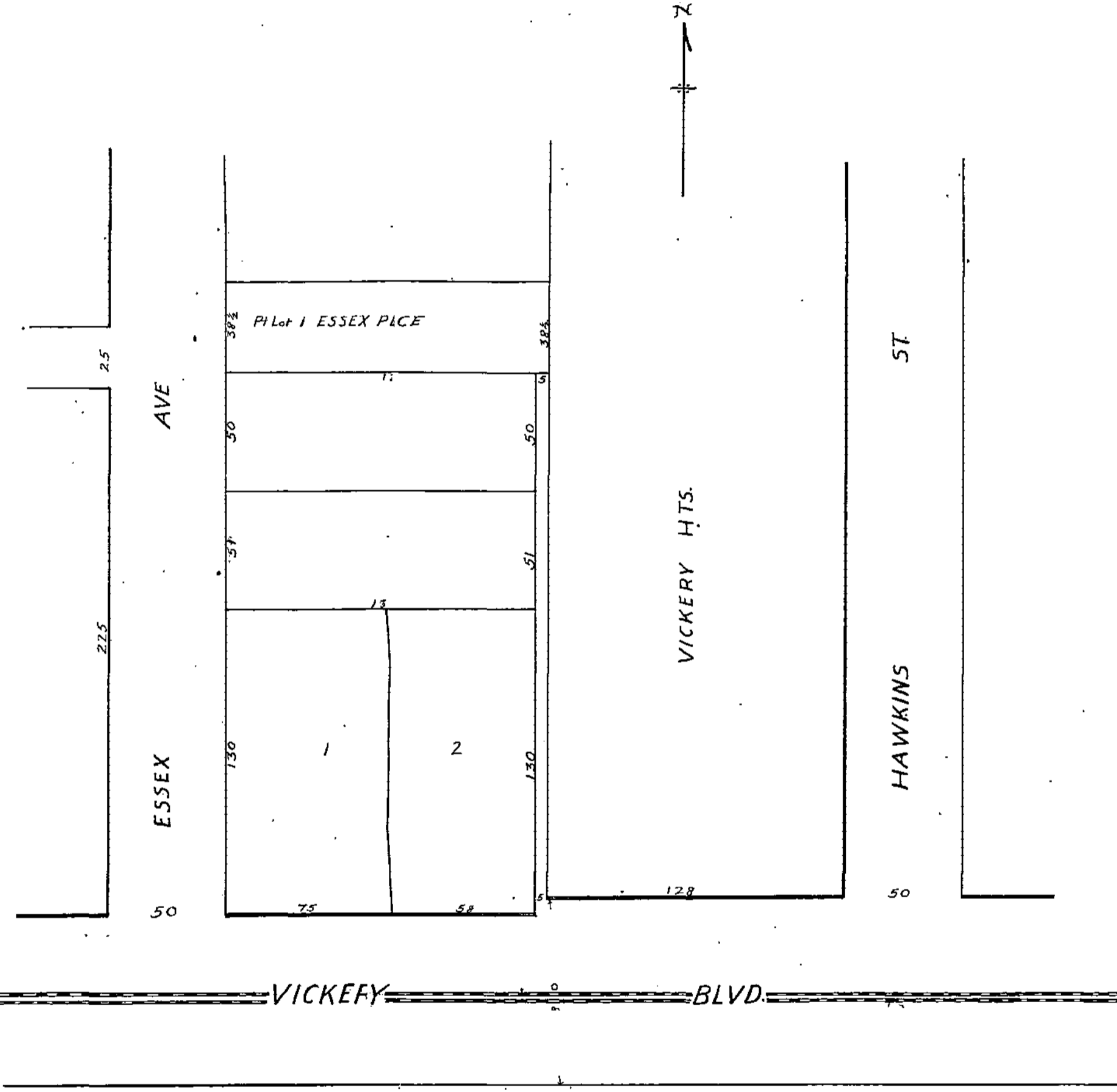
Land In E. MORREL'S SUB.
LOT 1 ESSEX PLACE

Addition
~~Sub~~

Block No.
Abstract No.

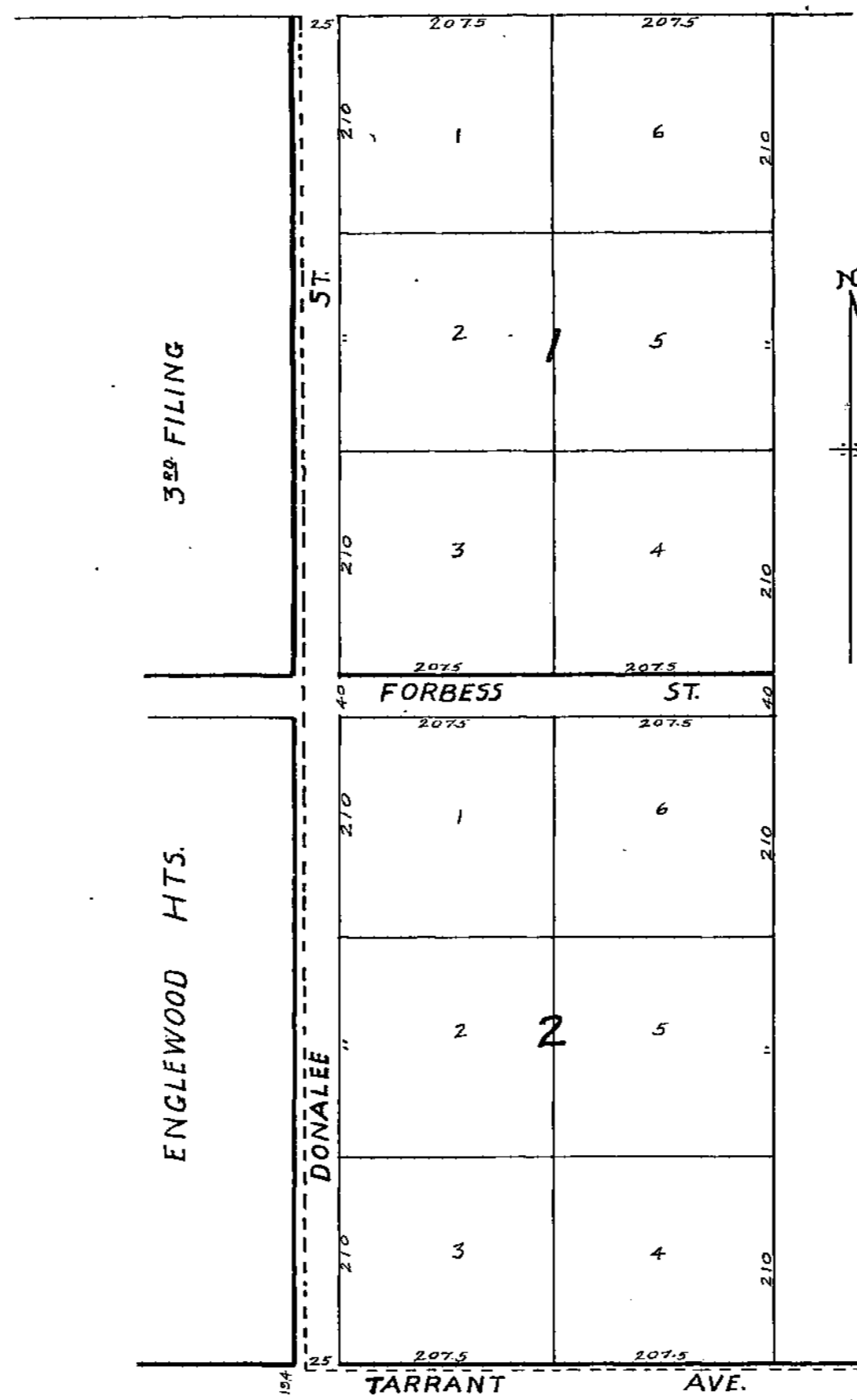
No. of Acres

Scale 50 Feet
~~to~~ to the Inch



Land In NOE Addition S Block No. _____ Abstract No. _____ No. of Acres _____ RR. Ramey SUR.

Scale 150 Feet to the Inch



Land In OAK GROVE

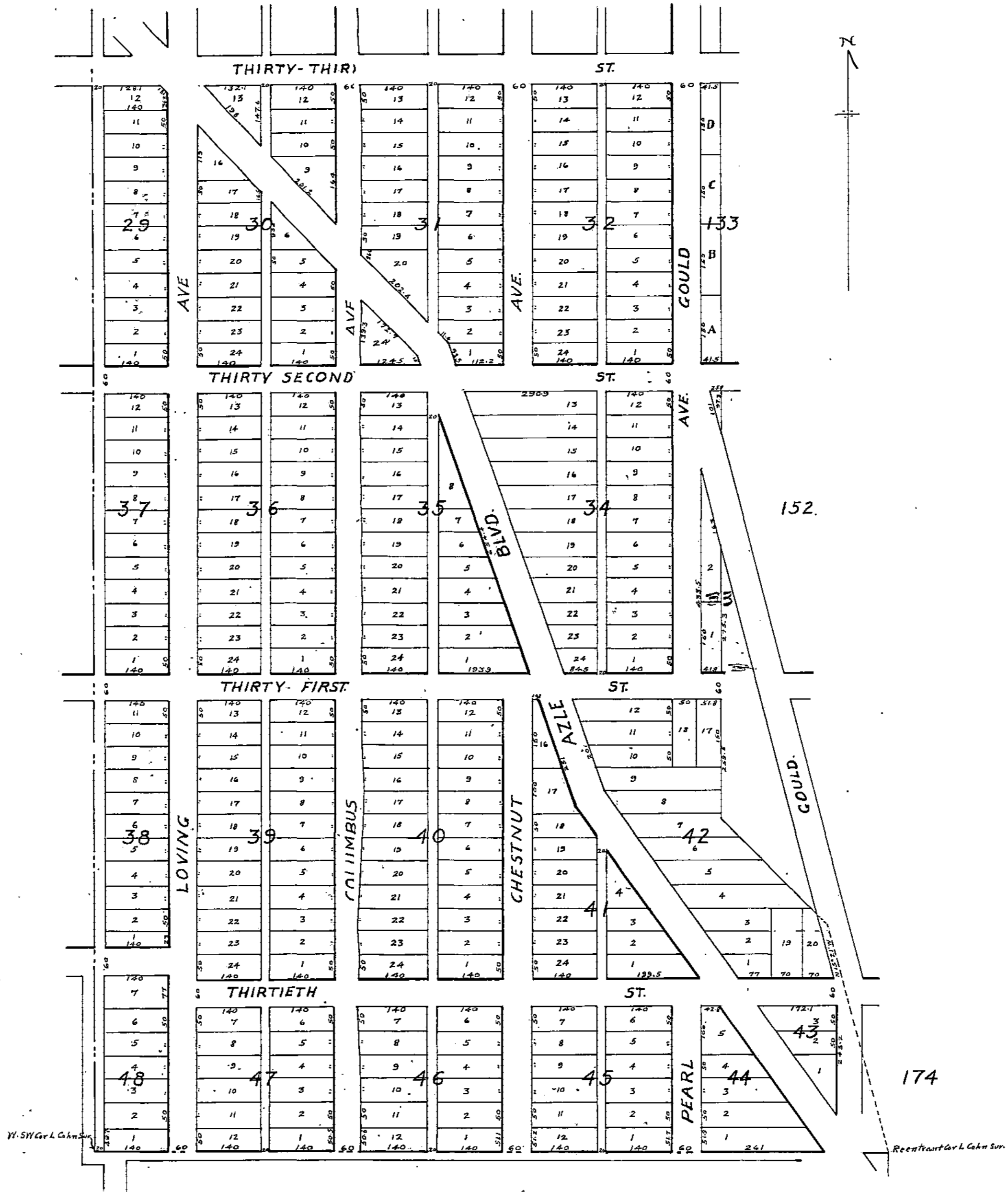
Addition Survey

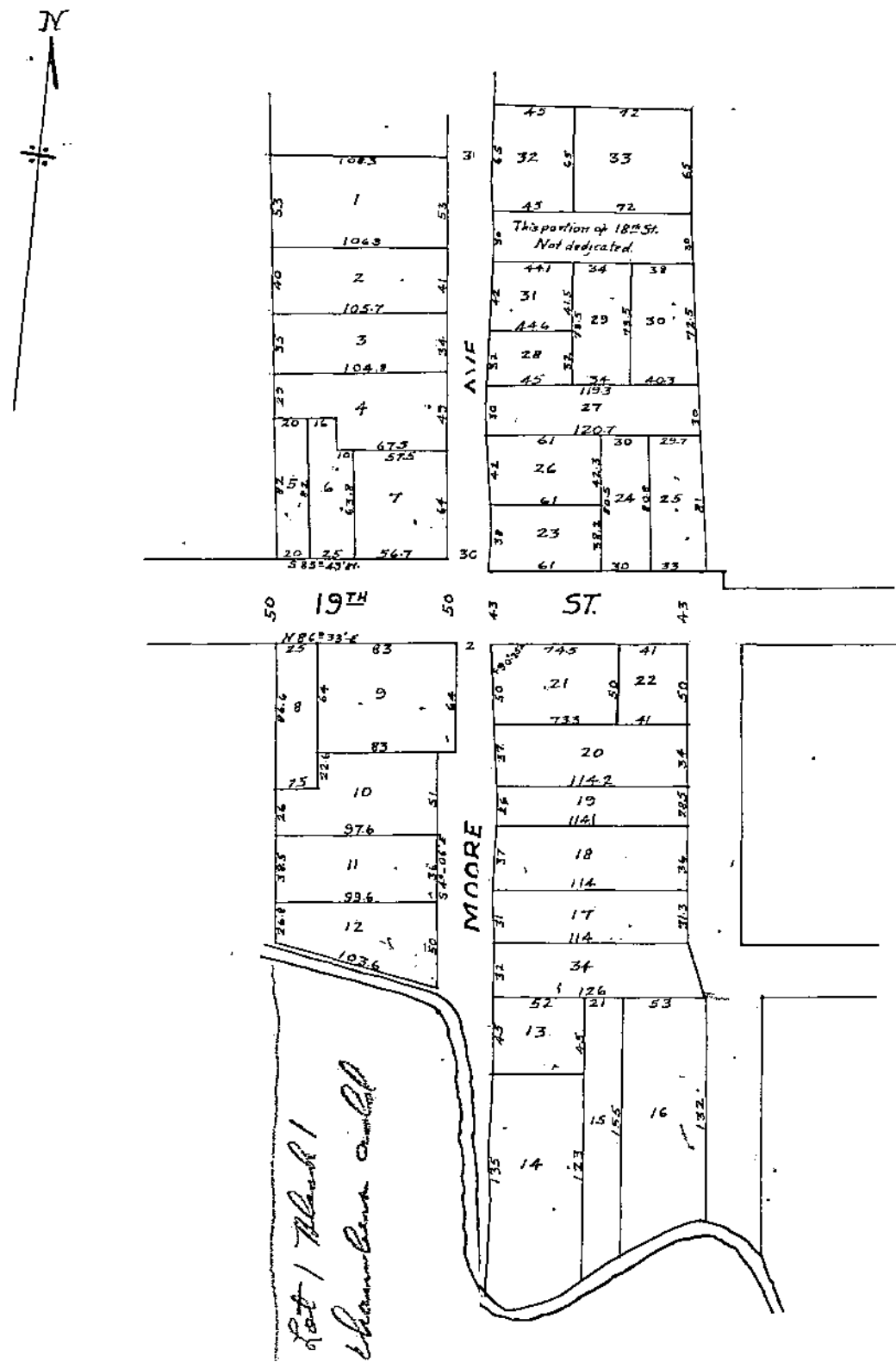
Block No. Abstract No.

No. of Acres

L. COHNS SUB.

Scale 200 Feet Varas to the Inch





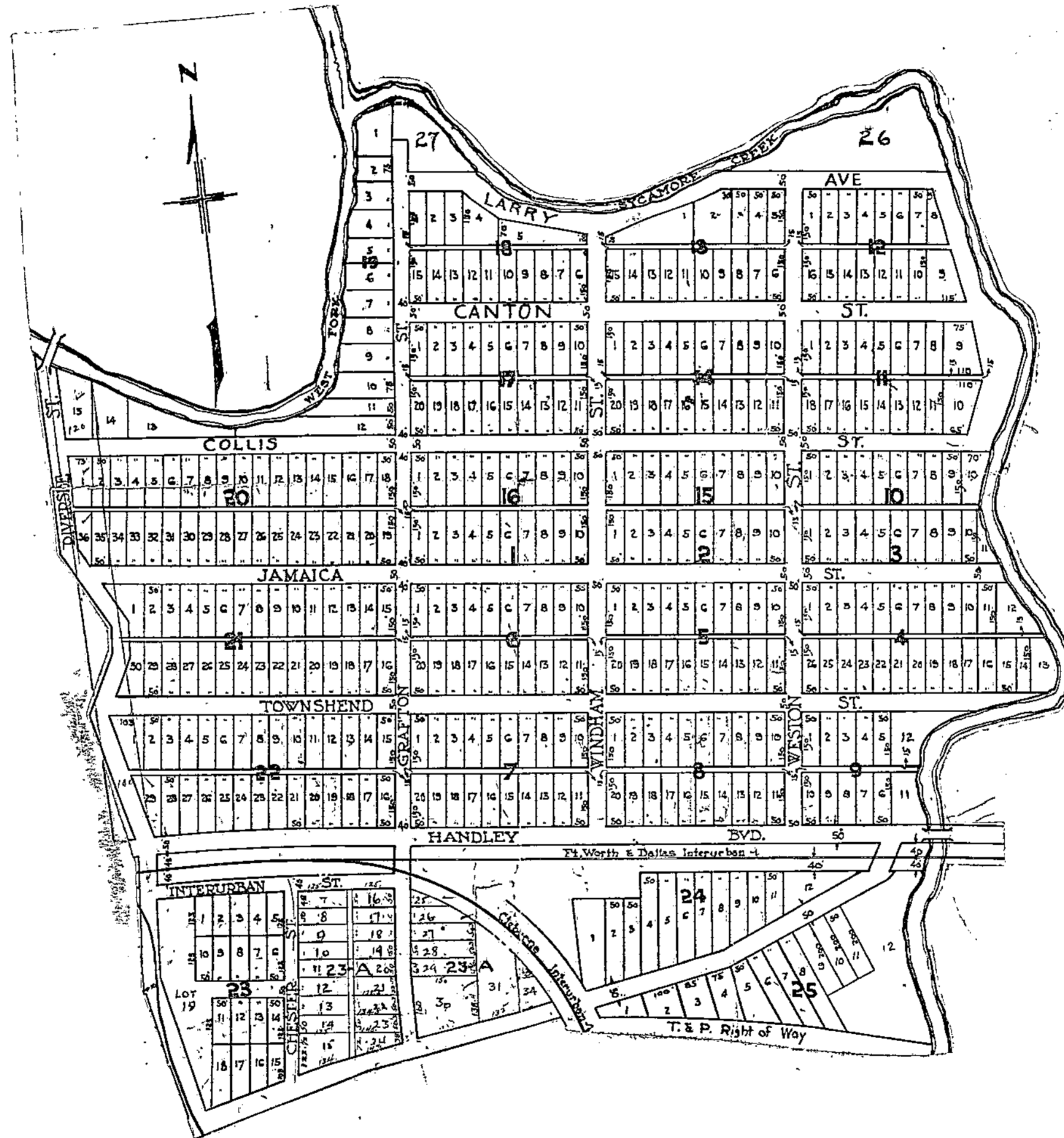
Land In INTERURBAN 3RD FILING

Addition _____

Block No. _____
Abstract No. _____

No. of Acres _____

Scale 200 Feet
_____ to the Inch



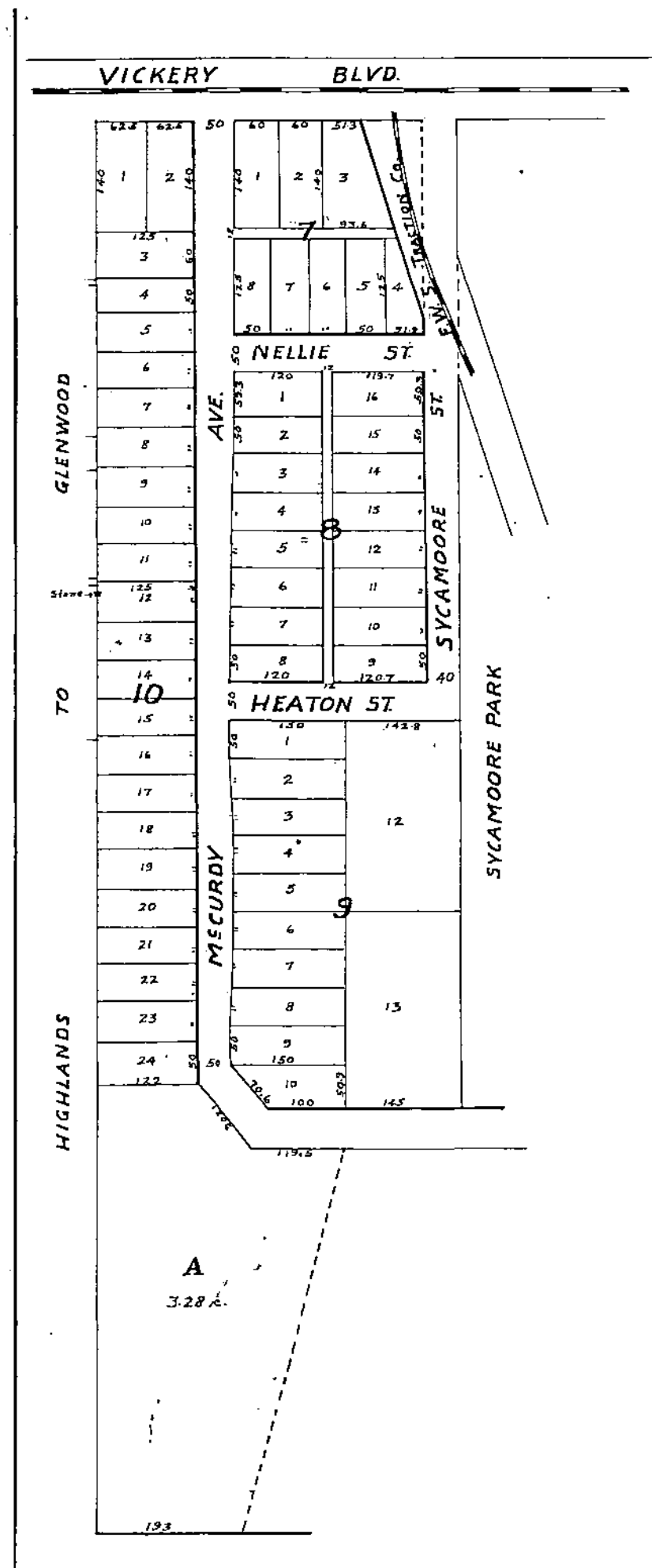
Land In SIEBOLD 1ST FILING

Addition S

Block No. _____
Abstract No. _____

No. of Acres _____

Scale 200 Feet to the Inch



Old Plat No. _____

Plat No. 7193

75507
1100

Land In MRS EA SELF

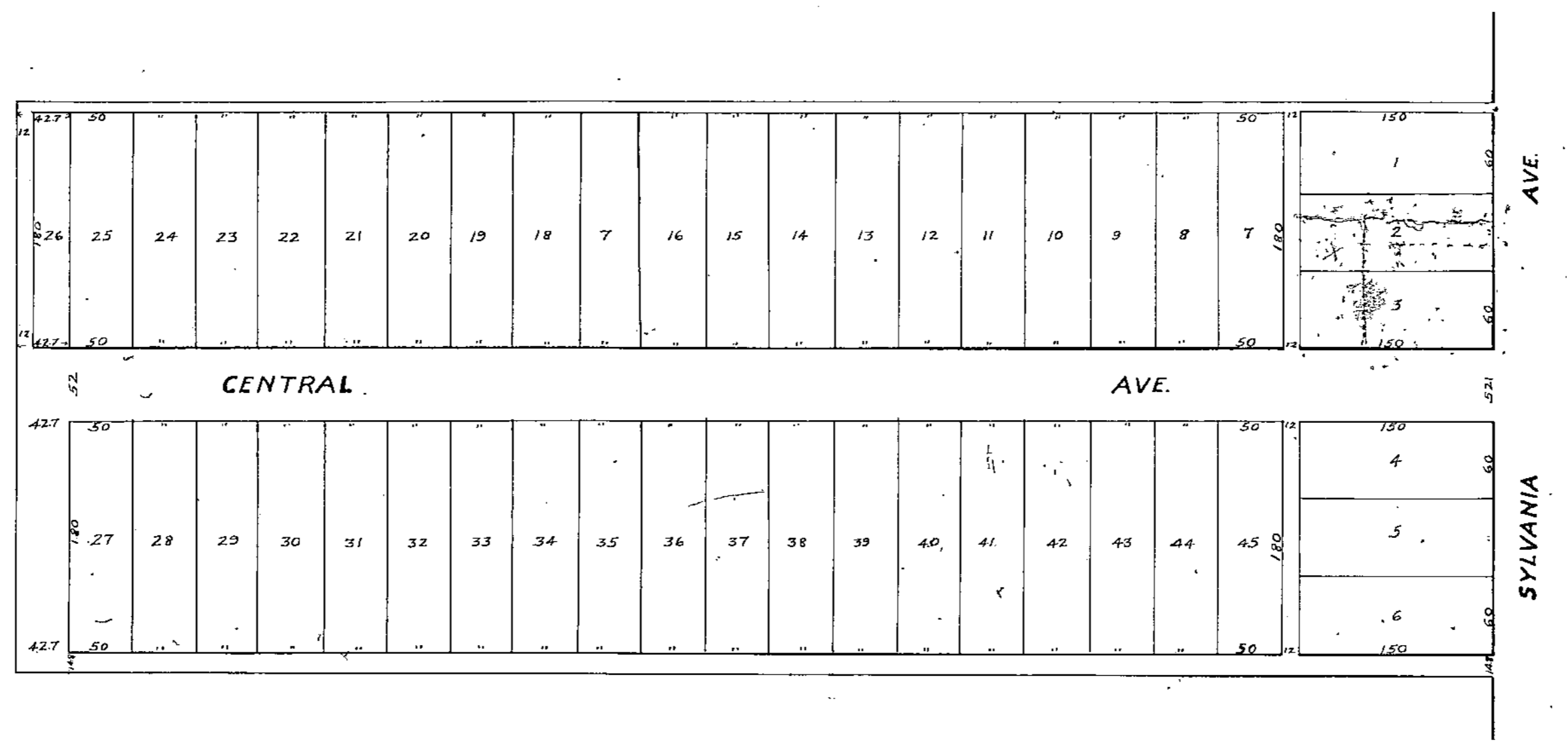
Addition
~~S...~~

Block No.
Abstrac No.

No. of Acres

J Little SUR.

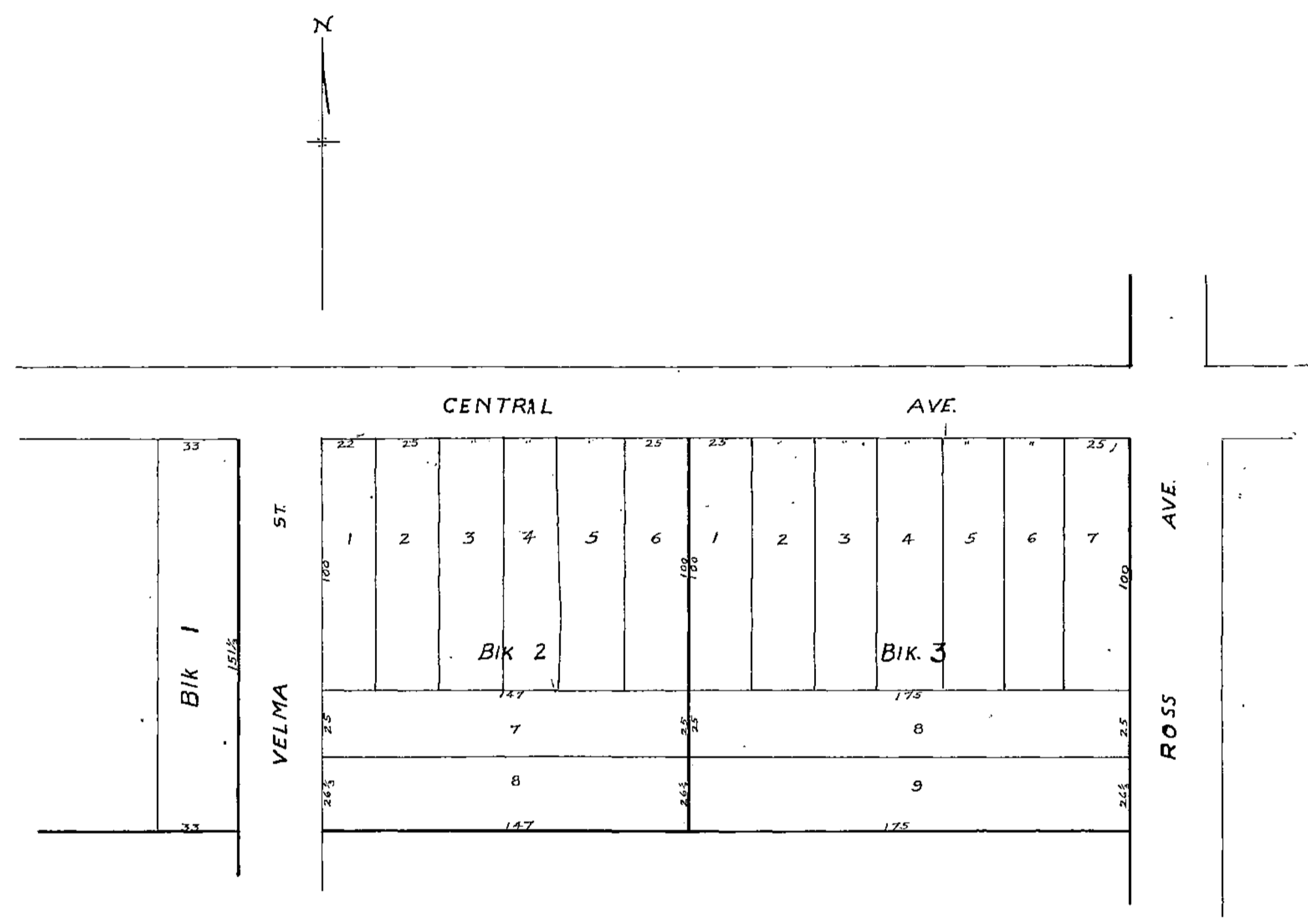
Scale 100 Feet ~~to~~ to the Inch



216 800

Land In SLATE'S CENTRAL AVE Addition ~~_____~~ Block No. _____ Abstract No. _____ No. of Acres _____ AME Lamoze Sur.

Scale 50 Feet ~~_____~~ to the Inch

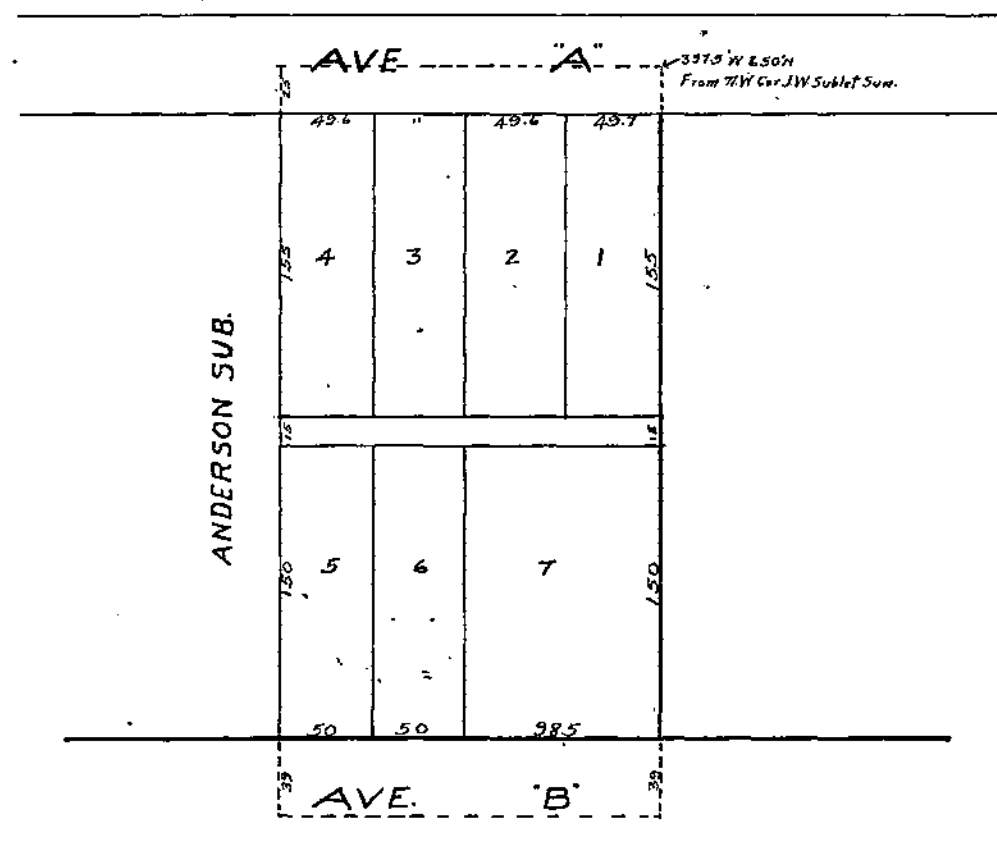


Old Plat No. _____

Plat No. 7195

Land In CORA SMITH Addition ~~Summary~~ Block No. _____ Abstract No. _____ No. of Acres J. Van Ripen Sub.

Scale 100 Feet ~~to~~ to the Inch



Old Plat No. _____

Plat No. 7196

Land In M.E. SMITH

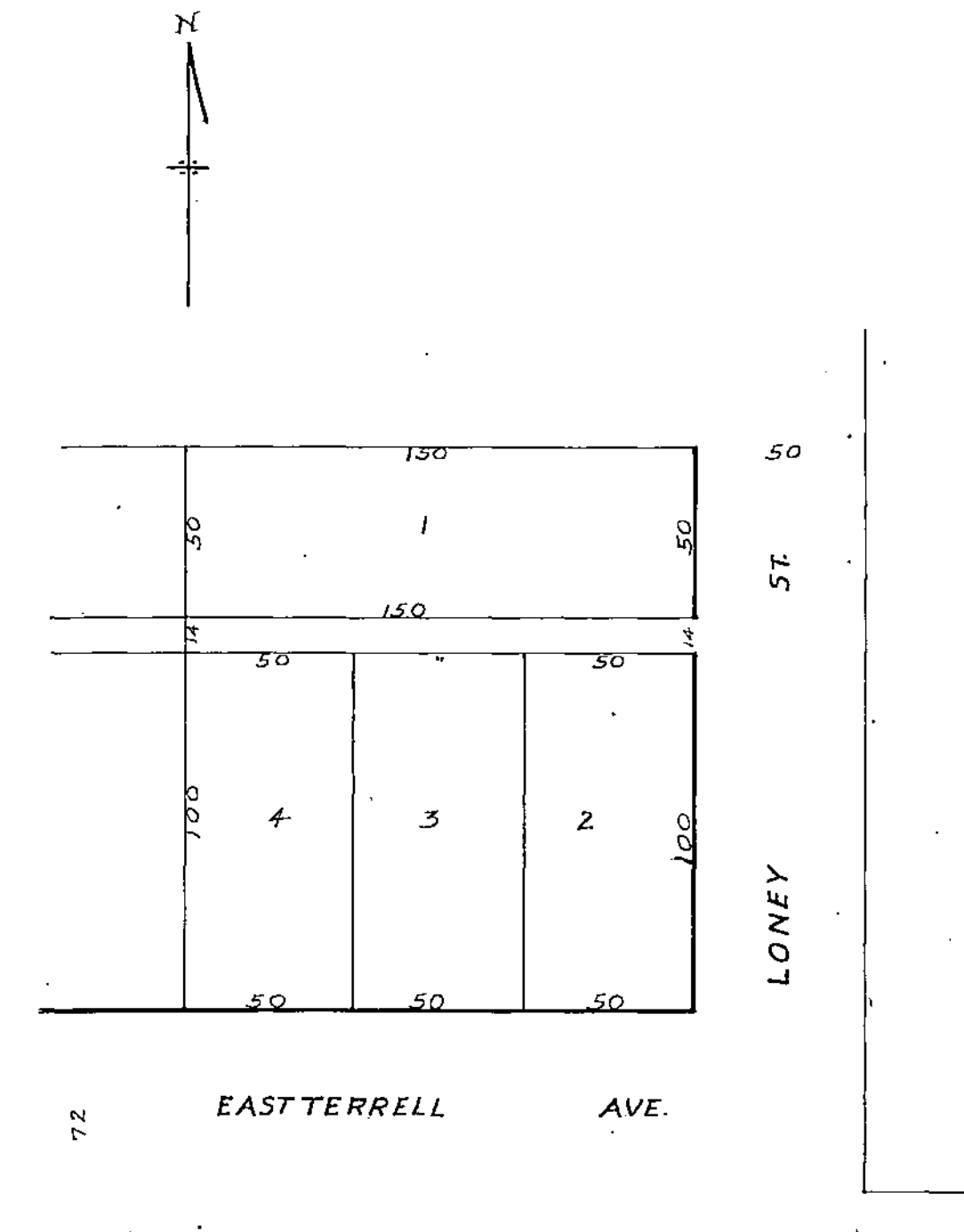
Addition

Block No.
Abstract No.

No. of Acres

L. MOORE SUR

Scale 50 Feet to the Inch



Old Plat No. _____

Plat No. 7197

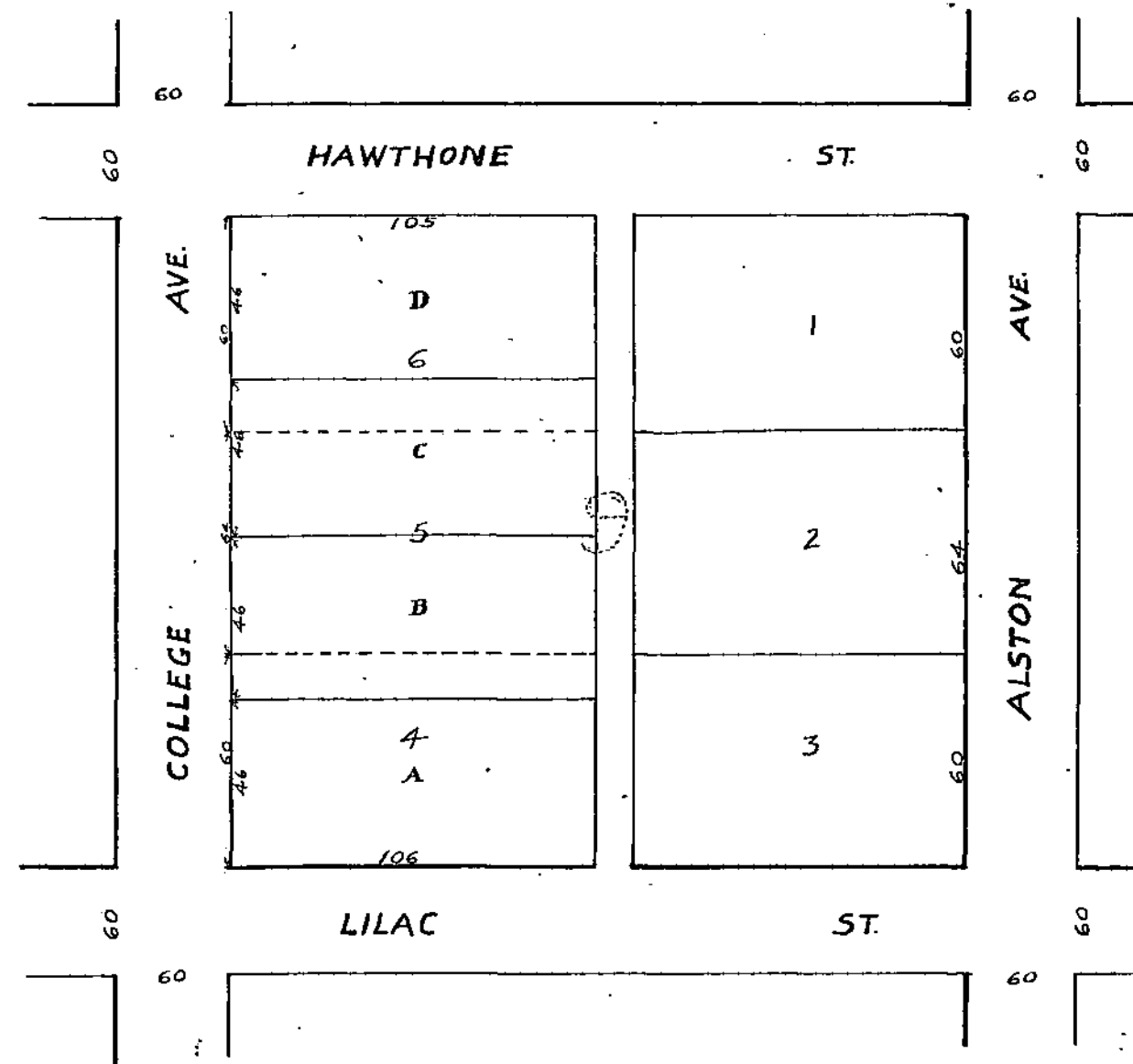
Land In ANNA SHELTON SUB.
PT. BLK. 9 BELLVUE HILL

Addition
6112

Block No.
Abstract No. _____

No. of Acres _____

Scale 50 Feet
to the Inch



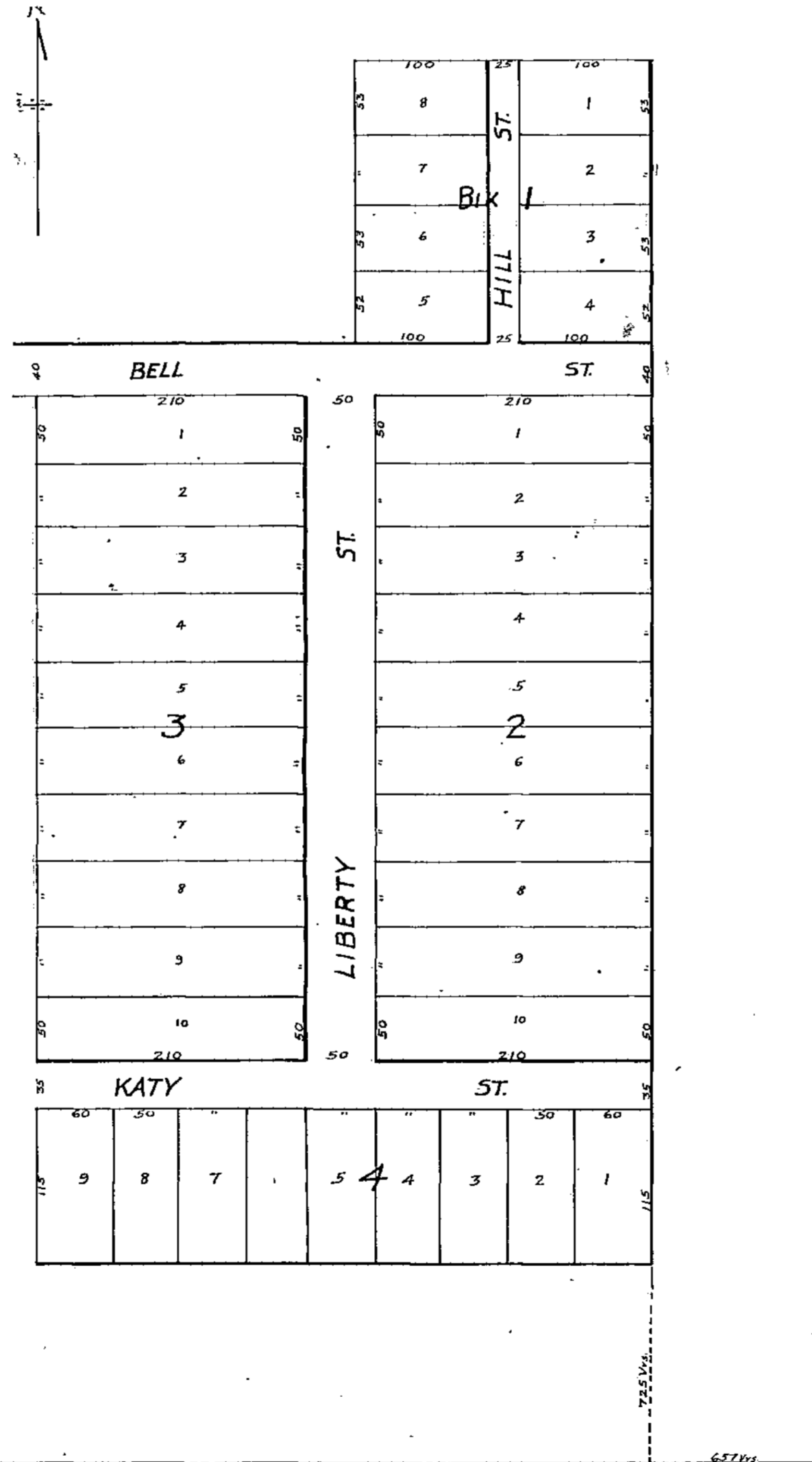
Land In STALLCUP'S 2ND ADD.

Addition Block No.
Abstract No.

No. of Acres

D. Dulaney Sur.

Scale 100 Feet to the Inch



Old Plat No. _____

Plat No. 7199

Land In H.T. OWENS

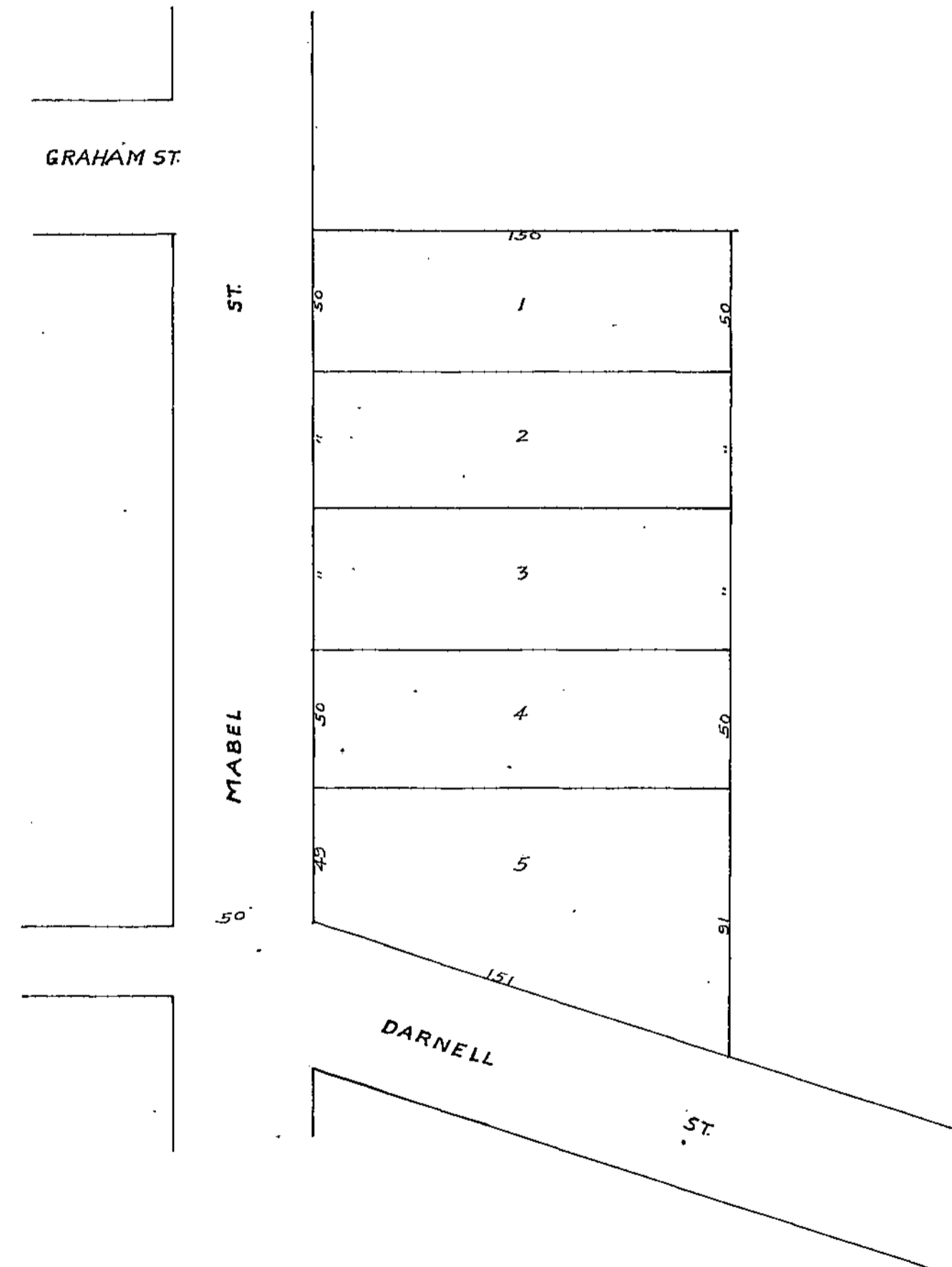
Addition
~~Survey~~

Block No.
Abstract No. _____

No. of Acres _____

S.G. Jennings 738 Ac. SUR.

Scale 50 Feet
~~1~~ to the Inch



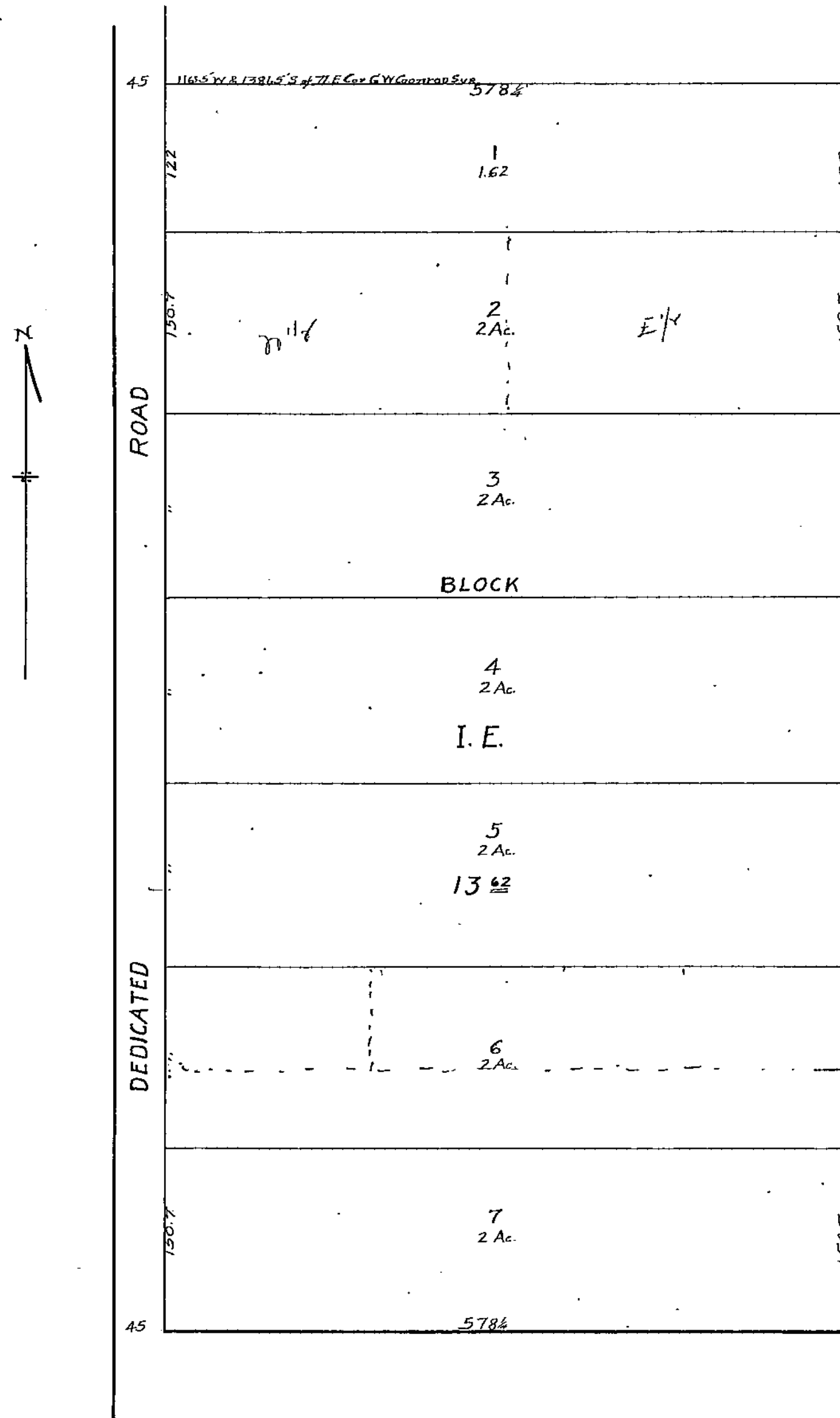
Land In STOUT'S SUB.
Pt. G.W. COONROD SURVEY

Addition
Section 45

Block No.
Abstract No. _____

No. of Acres _____

Scale 100 Feet
1 Inch to the Inch



END